

**+NOTICE!!**

**These documents have been scanned!**

**Do not place un-scanned documents beneath this notice!**

**Do not remove this notice from this file!**

GPO Jacket No. 560-102  
Print Order 61540  
Rise Business Services, LLC  
Job=AZ15 12:00:00 AM



Box Number= AZ15172



Claim Begin-End: AMC319126-AMC319126

**1 Initial Receipt**



AZ15172-3

AMC319065-AMC321061

UNITED STATES  
DEPARTMENT OF THE INTERIOR  
BUREAU OF LAND MANAGEMENT

RECEIPT AND ACCOUNTING ADVICE

NO. 2061915 04  
07/19/94  
OK  
100.00

RS/AZ

Subject: CLAIM MAINTENANCE FEE 1995 (1)

1 1 13

Applicant:  
GARY W. BRUND, ET AL  
3225 E. ANDORA DR.  
PHOENIX, AZ 85032

SAME - CASH

Remitter:

Assignor:

LEASE MANAGEMENT DATA										<input type="checkbox"/> NEW	<input type="checkbox"/> UPDATE	<input type="checkbox"/> PAYMENT
ORIGINAL SERIAL NO.		ASG.	TYPE	ST.	CTY.	FUND SYMBOL			ACRES/UNITS	RATE		
AMC 319126												
AMOUNT	ANV. DATE	EXP. DATE	BILL CYC.	S/C	DISTRICT	NEXT BILL	MISC. DATA	U of M	ACTUAL UNITS			
ASSIGNMENT SERIAL NO.		ASG.	TYPE	ST.	CTY.	FUND SYMBOL			ACRES/UNITS	RATE		
AMOUNT	ANV. DATE	EXP. DATE	BILL CYC.	S/C	DISTRICT	NEXT BILL	MISC. DATA	U of M	ACTUAL UNITS			
APPLY REMITTANCE												
ACTION	FUND SYMBOL		CTY.	AMOUNT		Remarks:						
FILING FEE												
RENTAL												
UNEARNED												
REFUND												
TOTAL												
AMOUNT DUE						BY: DATE:						
<input type="checkbox"/> Lease in Escrow? <input type="checkbox"/> KGS? <input type="checkbox"/> Auto Escalates? <input type="checkbox"/> Auto Renew?						FOR MMS USE ONLY						
						BILLEE		FOREST REFUGE				
						NUMBER						
						OCS SECTION						
						CODE						

UNITED STATES  
DEPARTMENT OF THE INTERIOR  
BUREAU OF LAND MANAGEMENT

RECEIPT AND ACCOUNTING ADVICE

NO. 1731846 04

SM/AZ 02/11/92

Subject: LOCATION NOTICE (1)  
Applicant: PONDEROSA CLAIM #1

1 7 12 10.00

GARY W. BRUNO, ET AL  
3225 E. ANDORRA DR.  
PHOENIX, AZ 85032

Remitter: SAME - CASH

on computer  
2-18-92 *VP*

Assignor:

LEASE MANAGEMENT DATA										<input type="checkbox"/> NEW	<input type="checkbox"/> UPDATE	<input type="checkbox"/> PAYMENT
ORIGINAL SERIAL NO.	ASG.	TYPE	ST.	CTY.	FUND SYMBOL				ACRES/UNITS	RATE		
AMC 319126												
AMOUNT	ANV. DATE	EXP. DATE	BILL CYC.	S/C	DISTRICT	NEXT BILL	MISC. DATA	U of M	ACTUAL UNITS			
ASSIGNMENT SERIAL NO.	ASG.	TYPE	ST.	CTY.	FUND SYMBOL				ACRES/UNITS	RATE		
AMOUNT	ANV. DATE	EXP. DATE	BILL CYC.	S/C	DISTRICT	NEXT BILL	MISC. DATA	U of M	ACTUAL UNITS			
APPLY REMITTANCE					Remarks:          BY: _____ DATE: _____							
ACTION	FUND SYMBOL		CTY.	AMOUNT								
FILING FEE												
RENTAL												
UNEARNED												
REFUND												
TOTAL												
AMOUNT DUE												
<input type="checkbox"/> Lease in Escrow? <input type="checkbox"/> KGS? <input type="checkbox"/> Auto Escalates? <input type="checkbox"/> Auto Renew?					FOR MMS USE ONLY							
Of Interest? Operating Rights? Operator Bond Filed?					BILLEE NUMBER				FOREST REFUGE			
					OCS SECTION							
					CODE							

UNITED STATES  
DEPARTMENT OF THE INTERIOR  
BUREAU OF LAND MANAGEMENT

RECEIPT AND ACCOUNTING ADVICE

NO. 1731846 04

SM/AZ 02/11/92

Subject: LOCATION NOTICE (1)  
Applicant: PONDEROSA CLAIM #1

1 7 12 10.00

GARY W. BRUND, ET AL  
3225 E. ANDORRA DR.  
PHOENIX, AZ 85032

SAME - CASH

Remitter:

on computer  
2-18-92 by [signature]

Assignor:

LEASE MANAGEMENT DATA										<input type="checkbox"/> NEW	<input type="checkbox"/> UPDATE	<input type="checkbox"/> PAYMENT
ORIGINAL SERIAL NO.		ASG.	TYPE	ST.	CTY.	FUND SYMBOL				ACRES/UNITS	RATE	
AMC 319126												
AMOUNT	ANV. DATE	EXP. DATE	BILL CYC.	S/C	DISTRICT	NEXT BILL	MISC. DATA	U of M	ACTUAL UNITS			
ASSIGNMENT SERIAL NO.		ASG.	TYPE	ST.	CTY.	FUND SYMBOL				ACRES/UNITS	RATE	
AMOUNT	ANV. DATE	EXP. DATE	BILL CYC.	S/C	DISTRICT	NEXT BILL	MISC. DATA	U of M	ACTUAL UNITS			
APPLY REMITTANCE												
ACTION	FUND SYMBOL					CTY.	AMOUNT					
FILING FEE												
RENTAL												
UNEARNED												
REFUND												
TOTAL												
AMOUNT DUE												
Remarks:							BY: DATE:					
<input type="checkbox"/> Lease in Escrow? <input type="checkbox"/> KGS? <input type="checkbox"/> Auto Escalates? <input type="checkbox"/> Auto Renew?							<b>FOR MMS USE ONLY</b> BILLEE NUMBER OCS SECTION CODE FOREST REFUGE					
Of Interest? Operating Rights? Operator Bond Filed?												

MINING CLAIMS MILL OR TUNNEL SITES  
STATUS REPORT

* Lead Serial No. A MC <u>319126</u>	* Township(s) <u>13N</u>
* Lode Claims <u>1</u>	* Range(s) <u>2W</u>
Placer Claims _____	* Section(s) <u>29</u>
Association Placers _____	_____
Not Enough Locators _____	* General Jurisdiction of:
Mill Sites _____	BLM _____ National Forest <u>prescott</u>
Tunnel Sites _____	* Code 669
_____	STATUS CHECKED: MTP <input checked="" type="checkbox"/> ORCA <input checked="" type="checkbox"/> BY <u>JP</u>
* Relocations _____	* PRIVATE/STATE Surface (Code 880 _____)
_____	_____
* Timely Filed <u>yes</u>	_____
_____	_____
* Fee: Correct <u>yes</u>	* Claims Partially Void: Fee _____ Withdrawn _____
Shortage _____	_____
Overage _____	_____
Refund _____	* Claims Void: Fee _____ Withdrawn _____
Authorized _____	_____
_____	_____
* Over-the-Counter <u>✓</u>	_____
Mail _____	Wilderness Area _____

**NOTICE!!**

**These documents have been scanned!**

**Do not place un-scanned documents beneath this notice!**

**Do not remove this notice from this file!**

GPO Jacket No. 560-102  
Print Order 61540  
Rise Business Services, LLC  
Job=AZ15 12:00:00 AM



Box Number= AZ15172



Claim Begin-End: AMC319126-AMC319126

**2 Correspondence**



AZ15172-3

AMC319065-AMC321061

**NO  
DOCUMENTS  
FOUND**

NO DOCUMENTS FOUND  
NO DOCUMENTS FOUND

**NOTICE!!**

**These documents have been scanned!**

**Do not place un-scanned documents beneath this notice!**

**Do not remove this notice from this file!**

GPO Jacket No. 560-102  
Print Order 61540  
Rise Business Services, LLC  
Job=AZ15 12:00:00 AM



Box Number= AZ15172



Claim Begin-End: AMC319126-AMC319126

**3 Transfers**



AZ15172-3

AMC319065-AMC321061

**NO  
DOCUMENTS  
FOUND**

NO DOCUMENTS FOUND  
NO DOCUMENTS FOUND

**NOTICE!!**

**These documents have been scanned!**

**Do not place un-scanned documents beneath this notice!**

**Do not remove this notice from this file!**

GPO Jacket No. 560-102  
Print Order 61540  
Rise Business Services, LLC  
Job=AZ15 12:00:00 AM




Box Number= AZ15172



Claim Begin-End: AMC319126-AMC319126

**4 Annual Filings**



AZ15172-3

AMC319065-AMC321061

# MAINTENANCE FEE PAYMENT FORM FOR LODGE CLAIMS, MILL SITES, AND TUNNEL SITES

GARY BRUND

199 S. JONTO ST.

PAYSON, AZ 85541

**FOR COUNTY RECORDER'S USE**

Total due BLM \$ 0 165.00

- | CLAIM/SITE NAME              | BLM SERIAL NO. |
|------------------------------|----------------|
| PONDEROSA GOLD LOAD CLAIM #1 | 319126         |
|                              |                |
|                              |                |
|                              |                |
|                              |                |
|                              |                |
|                              |                |
| AMOUNT <u>165</u>            |                |
| RECEIPT NO. <u>4540179</u>   |                |
| INIT. <u>PER</u>             |                |
| ** BLM-ASO**                 |                |
|                              |                |

(Form 3830-5)

BY:

**United States Department of the Interior**  
**Bureau of Land Management**  
DIV OF LANDS, MINRLS & ENERGY  
ONE N CENTRAL AVE  
PHOENIX, AZ 85004 -4427  
Phone: 602-417-9200

## Receipt

No:

4540179

**Transaction #:** 4661129**Date of Transaction:** 08/22/2019

## CUSTOMER:

GARY W BRUNO  
199 S TONTO ST  
PAYSON, AZ 85541-4373 US

LINE #	QTY	DESCRIPTION	REMARKS	UNIT PRICE	TOTAL
1	1.00	LOCATABLE MINERALS / MINING CLAIMS- NOT NEW-UNADJUD, ONE AUTH NO. ONLY / MINING CLAIM MONEY RECEIVED CASES: AMC319126/\$165.00	2020 MAINT/1	- n/a -	165.00
TOTAL:					\$165.00

## PAYMENT INFORMATION

1

AMOUNT: 165.00

POSTMARKED: N/A

TYPE: CASH

RECEIVED: 08/22/2019

NAME: BRUNO, GARY W  
199 S TONTO ST  
PAYSON AZ 85541-4373 US

## REMARKS

This receipt was generated by the automated BLM Collections and Billing System and is a paper representation of a portion of the official electronic record contained therein.

319126

## MAINTENANCE FEE PAYMENT

Claimant Name: EMRY BRUND  
 Address: 179 S. TONTO ST  
 City: PAYSON State: AZ Zip: 85541  
 Telephone: 602-810-1403  
 E-mail address: NA  
 Signature: Emry Brund

☐ Check here if this is a change of address.

RECEIVED BLM AZ STATE OFFICE 2018 AUG 24 P 2:11 PHOENIX, ARIZONA	BLM Date Stamp
---	----------------------

LINE NO.	AMC NUMBER	CLAIM/SITE NAME	COUNTY RECORDER DATA (If available)	TWP	RNG	SEC
1	319126	PIONEERUSA GOLD LOAD CLAIM #1	YAVAPAI			
2						
3						
4						
5						
6						
7						
8						
9						
10						

List additional claims on Form MCF114.

Bureau of Land Management  
 Arizona State Office  
[www.blm.gov/az/](http://www.blm.gov/az/)

No. of Claims\*: 1 x \$155 = \$155  
 Check No: CASH Init. ERG  
 Receipt No.: 4243929  
 For BLM Use Only

\* \$155 per lode mining claim, mill site, or tunnel site; and \$155 for each 20 acres or portion thereof for each placer mining claim.

Form: MCF112  
 Revised July 2014

This form is available from the Arizona Geological Survey and may be reproduced.

**United States Department of the Interior**  
**Bureau of Land Management**  
DIV OF LANDS, MINRLS & ENERGY  
ONE N CENTRAL AVE  
PHOENIX, AZ 85004 -4427  
Phone: 602-417-9200

Receipt

No: 4243929

<b>Transaction #:</b> 4359376	
<b>Date of Transaction:</b> 08/24/2018	
<b>CUSTOMER:</b>	
	GARY W BRUNO 199 S TONTO ST PAYSON, AZ 85541-4373 US

LINE #	QTY	DESCRIPTION	REMARKS	UNIT PRICE	TOTAL
1	1.00	LOCATABLE MINERALS / MINING CLAIMS- NOT NEW-UNADJUD, ONE AUTH NO. ONLY / MINING CLAIM MONEY RECEIVED CASES: AMC319126/\$155.00	2019 MAINT (1)	- n/a -	155.00
<b>TOTAL:</b>					<b>\$155.00</b>

PAYMENT INFORMATION				
1	AMOUNT:	155.00	POSTMARKED:	N/A
	TYPE:	CASH	RECEIVED:	08/24/2018
	NAME:	BRUNO, GARY W 199 S TONTO ST PAYSON AZ 85541-4373 US		

<b>REMARKS</b>

This receipt was generated by the automated BLM Collections and Billing System and is a paper representation of a portion of the official electronic record contained therein.

UNITED STATES  
DEPARTMENT OF THE INTERIOR  
BUREAU OF LAND MANAGEMENT  
**MAINTENANCE FEE PAYMENT FORM FOR  
LODE CLAIMS, MILL SITES, AND TUNNEL SITES**

319126

Remitter Name: GARY BRUNO

Mailing Address: 199 S. TONTO ST.

City, State, Zip: PAYSON, AZ 85541

☐ Check here if this is a change of address.

FOR COUNTY RECORDER'S USE

No. of claims/sites 1  
x \$155 per claim/site  
Total due BLM \$<sup>0</sup> 155.00


1. The maintenance fee may be paid by cash, check, money order, Bureau of Land Management (BLM) Declining Deposit Account, or credit card (VISA, American Express, Discover, or MasterCard). Payments must be remitted to the BLM State Office where your claim or site is recorded and received on or before September 1. If the payment is mailed, the envelope must be postmarked by a bona fide delivery service on or before September 1 and received at the proper BLM State Office within 15 calendar days after the due date. Payments may also be made by telephone using a credit card. A complete listing of BLM State Offices with their addresses and phone numbers can be found at <http://www.blm.gov>.
2. The maintenance fee for the following claim(s)/site(s) applies to the assessment year 2018

CLAIM/SITE NAME	BLM SERIAL NO.
PONDEROSA GOLD LODE CLAIM #1	319126

RECEIVED  
BLM STATE OFFICE  
2017 AUG 25 P 2:26  
PHOENIX, ARIZONA

Use a separate sheet for additional claim/site names, serial numbers, and claimant names and addresses.

(Continued on page 2)



**United States Department of the Interior**  
**Bureau of Land Management**  
DIV OF LANDS, MINRLS & ENERGY  
ONE N CENTRAL AVE  
PHOENIX, AZ 85004 -4427  
Phone: 602-417-9200

Receipt

No: 3960521

<b>Transaction #:</b> 4070354	
<b>Date of Transaction:</b> 08/25/2017	
<b>CUSTOMER:</b>	
	GARY W BRUNO 199 S TONTO ST PAYSON, AZ 85541-4373 US

LINE #	QTY	DESCRIPTION	REMARKS	UNIT PRICE	TOTAL
1	1.00	LOCATABLE MINERALS / MINING CLAIMS- NOT NEW-UNADJUD, ONE AUTH NO. ONLY / MINING CLAIM MONEY RECEIVED CASES: AMC319126/\$155.00	2018 MAINT/1	- n/a -	155.00
<b>TOTAL:</b>					<b>\$155.00</b>

PAYMENT INFORMATION				
1	AMOUNT:	155.00	POSTMARKED:	N/A
	TYPE:	CASH	RECEIVED:	08/25/2017
	NAME:	BRUNO, GARY W 199 S TONTO ST PAYSON AZ 85541-4373 US		

REMARKS

This receipt was generated by the automated BLM Collections and Billing System and is a paper representation of a portion of the official electronic record contained therein.

BY: R Am

**United States Department of the Interior**  
**Bureau of Land Management**  
DIV OF LANDS, MINRLS & ENERGY  
ONE N CENTRAL AVE  
PHOENIX, AZ 85004 -4427  
Phone: 602-417-9200

Receipt

No: 3645755

<b>Transaction #:</b> 3749733	
<b>Date of Transaction:</b> 08/29/2016	
<b>CUSTOMER:</b>	
	GARY W BRUNO 199 S TONTO ST PAYSON, AZ 85541-4373 US

LINE #	QTY	DESCRIPTION	REMARKS	UNIT PRICE	TOTAL
1	1.00	LOCATABLE MINERALS / MINING CLAIMS- NOT NEW-UNADJUD, ONE AUTH NO. ONLY / MINING CLAIM MONEY RECEIVED CASES: AMC319126/\$155.00	MAINT 2017/1	- n/a -	155.00
<b>TOTAL:</b>					<b>\$155.00</b>

PAYMENT INFORMATION				
1	AMOUNT:	155.00	POSTMARKED:	N/A
	TYPE:	CASH	RECEIVED:	08/29/2016
	NAME:	BRUNO, GARY W 199 S TONTO ST PAYSON AZ 85541-4373 US		

REMARKS

This receipt was generated by the automated BLM Collections and Billing System and is a paper representation of a portion of the official electronic record contained therein.

UNITED STATES  
DEPARTMENT OF THE INTERIOR  
BUREAU OF LAND MANAGEMENT  
**MAINTENANCE FEE PAYMENT FORM FOR  
LODE CLAIMS, MILL SITES, AND TUNNEL SITES**

319126

Remitter Name: GARY BRUND  
Mailing Address: 199 S. TONTO ST.  
City, State, Zip: PAYSON, AZ 85541☐ Check here if this is a change of address.

## FOR COUNTY RECORDER'S USE

No. of claims/sites 1  
x \$155 per claim/site  
Total due BLM \$ \$ 155

1. The maintenance fee may be paid by cash, check, money order, Bureau of Land Management (BLM) Declining Deposit Account, or credit card (VISA, American Express, Discover, or MasterCard). Payments must be remitted to the BLM State Office where your claim or site is recorded and received on or before September 1. If the payment is mailed, the envelope must be postmarked by a bona fide delivery service on or before September 1 and received at the proper BLM State Office within 15 calendar days after the due date. Payments may also be made by telephone using a credit card. A complete listing of BLM State Offices with their addresses and phone numbers can be found at <http://www.blm.gov>.
2. The maintenance fee for the following claim(s)/site(s) applies to the assessment year 2016.

CLAIM/SITE NAME	BLM SERIAL NO.
PONDEROSA GOLD LODE CLAIM #1	319126

RECEIVED  
BLM AZ STATE OFFICE  
PHOENIX, ARIZONA  
2015 AUG 10 P 3:19

Use a separate sheet for additional claim/site names, serial numbers, and claimant names and addresses.

(Continued on page 2)

ENTERED  
AUG 13 2015  
BY: Ram

## INSTRUCTIONS

1. This is an optional form that may be used to satisfy the requirements for the Bureau of Land Management (BLM) under the provisions of 43 U.S.C. §1744 and 30 U.S.C. §28f and the regulations thereunder (43 CFR part 3834). Since local and State laws may vary, you should contact your local and State agencies where the claims are located to ensure all applicable laws and requirements are satisfied.
2. This form should be used to pay the maintenance fee for lode mining claims, mill sites, and tunnel sites only. To pay the maintenance fee for placer mining claims, use Form 3830-5a.
3. Complete the section for the number of claims and the amount being remitted to the BLM.
4. Enter the year in paragraph 2 for the applicable assessment year.
5. List all mining claim or site names and the BLM serial number associated to the claim or site, if the BLM has notified you what the serial number is. Every attempt should be made to include the current BLM serial number for each claim or site listed.
6. The name and current mailing addresses of the person paying the maintenance fee(s) should be listed at the top of the form. If this is a change of address for a claimant, that should also be noted.
7. If needed, an additional sheet can be used to continue listing claim and site names and BLM serial numbers, or the name and current mailing address of additional claimants.
8. If paying by credit card, you must complete the following credit card information on page 3: (a) exact name on the face of the credit card; (b) amount paid; (c) type of card; (d) credit card number; (e) expiration date of the card; and (f) telephone number. You must also sign on page 3 to show authorization to charge the credit card.

## NOTICES

**THE PRIVACY ACT** and 43 CFR 2.48(d) require that you be furnished with the following information in connection with the information requested by this form.

**AUTHORITY:** 30 U.S.C. 28f and 43 CFR part 3834 permit collection of the information requested by this form.

**PRINCIPAL PURPOSE:** The BLM will use the information you provide to record the annual maintenance fee payment for the claims and sites listed and to verify that payment has been made in accordance with 30 U.S.C. 28f and 43 CFR part 3834.

**ROUTINE USES:** The BLM will only disclose this information in accordance with the provisions at 43 CFR 2.56(b) and (c).

**EFFECT OF NOT PROVIDING INFORMATION:** Disclosure of the requested information is required by 30 U.S.C. 28f and 43 CFR part 3834 for claimants paying the annual maintenance fee. The use of this specific form when paying the maintenance fee is optional. However, when paying the maintenance fee, it is the requested information on this form that is required to be submitted along with the fee. Failure to submit all the required information will delay the BLM's processing of the information and may preclude the BLM's acceptance of the maintenance fee payment, which may result in forfeiture of the mining claim(s) or site(s) by the claimant.

United States Department of the Interior  
Bureau of Land Management  
LANDS/RECREATION & PLANNING  
ONE N CENTRAL AVE  
PHOENIX, AZ 85004 -2203  
Phone: 602-417-9200

Receipt

No:

3363371

Transaction #: 3461401	
Date of Transaction: 08/10/2015	
CUSTOMER:	
	GARY W BRUNO 199 S TONTO ST PAYSON, AZ 85541-4373 US

LINE #	QTY	DESCRIPTION	REMARKS	UNIT PRICE	TOTAL
1	1.00	LOCATABLE MINERALS / MINING CLAIMS-NOT NEW-UNADJUD, ONE AUTH NO. ONLY / MINING CLAIM MONEY RECEIVED CASES: AMC319126/\$155.00	2016_MAINT/1	- n/a -	155.00
TOTAL:					\$155.00

PAYMENT INFORMATION				
1	AMOUNT:	155.00	POSTMARKED:	N/A
	TYPE:	CASH	RECEIVED:	08/10/2015
	NAME:	BRUNO, GARY W 199 S TONTO ST PAYSON AZ 85541-4373 US		

REMARKS

This receipt was generated by the automated BLM Collections and Billing System and is a paper representation of a portion of the official electronic record contained therein.

ENTERED  
AUG 13 2015  
BY: *Ram*

Amc 319126

**MAINTENANCE FEE PAYMENT**

Claimant Name: GARY BRUNO  
 Address: 199 S. JONTO ST.  
 City: PAYSON State: AZ Zip: 85541  
 Telephone: \_\_\_\_\_  
 E-mail address: \_\_\_\_\_  
 Signature: [Signature]  
☐ Check here if this is a change of address.

RECEIVED M AZ STATE OFFICE 2014 AUG 18 P 3:10 PHOENIX, ARIZONA	BLM Date Stamp
---	----------------------

LINE NO.	AMC NUMBER	CLAIM/SITE NAME	COUNTY RECORDER DATA (If available)	TWP	RNG	SEC
1	319126	PONDEROSA GOLD LEAD CLAIM #1				
2						
3						
4						
5						
6						
7						
8						
9						
10						

List additional claims on Form MCF114.

**Bureau of Land Management**  
**Arizona State Office**  
[www.blm.gov/az/](http://www.blm.gov/az/)


No. of Claims: <u>1</u> x \$ <del>140</del> <sup>155</sup> = <u>\$155</u>
Check No: <u>CASH</u> Init. <u>EG</u>
Receipt No.: <u>3104822</u>
For BLM Use Only

Form: MCF112  
 Revised July 2009

This form is available from the **Arizona Department of Mines and Mineral Resources** and may be reproduced.

**ENTERED**  
**AUG 19 2014**  
 BY: RAM

United States Department of the Interior  
Bureau of Land Management  
LANDS/RECREATION & PLANNING  
ONE N CENTRAL AVE  
PHOENIX, AZ 85004 -2203  
Phone: 602-417-9200



Receipt

No: 3104822

Transaction #: 3196429

Date of Transaction: 08/18/2014

## CUSTOMER:

GARY W BRUNO  
199 S TONTO ST  
PAYSON, AZ 85541-4373 US

LINE #	QTY	DESCRIPTION	REMARKS	UNIT PRICE	TOTAL
1	1.00	LOCATABLE MINERALS / MINING CLAIMS- NOT NEW-UNADJUD, ONE AUTH NO. ONLY / MINING CLAIM MONEY RECEIVED CASES: AMC319126/\$155.00	2015 MAINT (1)	- n/a -	155.00
TOTAL:					\$155.00

PAYMENT INFORMATION				
1	AMOUNT:	155.00	POSTMARKED:	N/A
	TYPE:	CASH	RECEIVED:	08/18/2014
	NAME:	BRUNO, GARY W 199 S TONTO ST PAYSON AZ 85541-4373 US		

## REMARKS

This receipt was generated by the automated BLM Collections and Billing System and is a paper representation of a portion of the official electronic record contained therein.

AMC 319126

UNITED STATES  
DEPARTMENT OF THE INTERIOR  
BUREAU OF LAND MANAGEMENT  
**MAINTENANCE FEE PAYMENT FORM FOR  
LODE CLAIMS, MILL SITES, AND TUNNEL SITES**

Remitter Name: GARY BRUND  
Mailing Address: 199 S. TONTO ST.  
City, State, Zip: PAYSON, AZ 85541

☐ Check here if this is a change of address.

**FOR COUNTY RECORDER'S USE**

No. of claims/sites 1  
x \$140 per claim/site  
Total due BLM \$ 140.00

1. The maintenance fee may be paid by cash, check, money order, Bureau of Land Management (BLM) Declining Deposit Account, or credit card (VISA, American Express, Discover, or MasterCard). Payments must be remitted to the BLM State Office where your claim or site is recorded and received on or before September 1. If the payment is mailed, the envelope must be postmarked by a bona fide delivery service on or before September 1 and received at the proper BLM State Office within 15 calendar days after the due date. Payments may also be made by telephone using a credit card. A complete listing of BLM State Offices with their addresses and phone numbers can be found at <http://www.blm.gov>.
2. The maintenance fee for the following claim(s)/site(s) applies to the assessment year 2014.

CLAIM/SITE NAME	BLM SERIAL NO.
<u>PONDEROSA GOLD LODE CLAIM #1</u>	<u>319126</u>

RECEIVED  
BLM AZ STATE OFFICE  
2013 AUG -2 P 3:05  
PHOENIX, ARIZONA

Use a separate sheet for additional claim/site names, serial numbers, and claimant names and addresses.

ENTERED INTO COMPUTER  
(Continued on page 2)

AUG 08 2013

# 2846137

## United States Department of the Interior

## Bureau of Land Management

LANDS/RECREATION &amp; PLANNING

ONE N CENTRAL AVE

PHOENIX, AZ 85004 -2203

Phone: 602-417-9200

Receipt

No:

2846137

Transaction #: 2931794

Date of Transaction: 08/02/2013

## CUSTOMER:

GARY W BRUNO  
199 S TONTO ST  
PAYSON, AZ 85541-4373 US

LINE #	QTY	DESCRIPTION	REMARKS	UNIT PRICE	TOTAL
1	1.00	LOCATABLE MINERALS / MINING CLAIMS-NOT NEW-UNADJUD, ONE AUTH NO. ONLY / MINING CLAIM MONEY RECEIVED CASES: AMC319126/\$140.00	MAINT 2014/1	- n/a -	140.00
TOTAL:					\$140.00

## PAYMENT INFORMATION

1	AMOUNT:	140.00	POSTMARKED:	N/A
	TYPE:	CASH	RECEIVED:	08/02/2013
	NAME:	BRUNO, GARY W 199 S TONTO ST PAYSON AZ 85541-4373 US		

## REMARKS

This receipt was generated by the automated BLM Collections and Billing System and is a paper representation of a portion of the official electronic record contained therein.

UNITED STATES  
DEPARTMENT OF THE INTERIOR  
BUREAU OF LAND MANAGEMENT  
**MAINTENANCE FEE PAYMENT FORM FOR  
LODE CLAIMS, MILL SITES, AND TUNNEL SITES**

Amc 319126

Remitter Name: GARY BRUNO  
Mailing Address: 199 S. TONTO ST.  
City, State, Zip: PAYSON, AZ 85541

☐ Check here if this is a change of address.

RECEIVED  
BLM AZ STATE OFFICE  
2012 AUG 20 P 3:00  
PHOENIX, ARIZONA  
FOR COUNTY RECORDER'S USE

No. of claims/sites 1  
x \$140 per claim/site  
Total due BLM \$ 140.00 nctt

1. The maintenance fee may be paid by cash, check, money order, Bureau of Land Management (BLM) Declining Deposit Account, or credit card (VISA, American Express, Discover, or MasterCard). Payments must be remitted to the BLM State Office where your claim or site is recorded and received on or before September 1. If the payment is mailed, the envelope must be postmarked by a bona fide delivery service on or before September 1 and received at the proper BLM State Office within 15 calendar days after the due date. Payments may also be made by telephone using a credit card. A complete listing of BLM State Offices with their addresses and phone numbers can be found at <http://www.blm.gov>.
2. The maintenance fee for the following claim(s)/site(s) applies to the assessment year 2013.

CLAIM/SITE NAME	BLM SERIAL NO.
PONDEROSA GOLD LOAD CLAIM #1	319126

Use a separate sheet for additional claim/site names, serial numbers, and claimant names and addresses.

(Continued on page 2)

ENTERED INTO COMPUTER

9/1/12 AT

**United States Department of the Interior**  
**Bureau of Land Management**  
LANDS/RECREATION & PLANNING  
ONE N CENTRAL AVE  
PHOENIX, AZ 85004 -2203  
Phone: 602-417-9200

Receipt

No: 2635183

<b>Transaction #:</b> 2715749	
<b>Date of Transaction:</b> 08/20/2012	
<b>CUSTOMER:</b>	
	GARY W BRUNO 199 S TONTO ST PAYSON, AZ 85541-4373 US

LINE #	QTY	DESCRIPTION	REMARKS	UNIT PRICE	TOTAL
1	1.00	LOCATABLE MINERALS / MINING CLAIMS- NOT NEW-UNADJUD, ONE AUTH NO. ONLY / MINING CLAIM MONEY RECEIVED CASES: AMC319126/\$140.00	MAINT 2013 / 1	- n/a -	140.00
<b>TOTAL:</b>					<b>\$140.00</b>

PAYMENT INFORMATION				
1	AMOUNT:	140.00	POSTMARKED:	N/A
	TYPE:	CASH	RECEIVED:	08/20/2012
	NAME:	BRUNO, GARY W 199 S TONTO ST PAYSON AZ 85541-4373 US		

REMARKS

This receipt was generated by the automated BLM Collections and Billing System and is a paper representation of a portion of the official electronic record contained therein.

Amc 319126

**MAINTENANCE FEE PAYMENT**

Claimant Name: GARY W. BRUNO  
 Address: 199 S. TONTOST.  
 City: PAISON State: AZ Zip: 85541  
 Telephone: 602-818-1403  
 E-mail address: N/A  
 Signature: Gary W. Bruno

☐ Check here if this is a change of address.

RECEIVED  
 BLM AZ STATE OFFICE  
 2011 AUG 12 P 2:57  
 PHOENIX, ARIZONA  
 BLM  
 Date  
 Stamp

LINE NO.	AMC NUMBER	CLAIM/SITE NAME	COUNTY RECORDER DATA (If available)	TWP	RNG	SEC
1	319126	PONDEROSA GOLD LOAD CLAIM #1				
2						
3						
4						
5						
6						
7						
8						
9						
10						

List additional claims on Form MCF114.

Bureau of Land Management  
 Arizona State Office  
[www.blm.gov/az/](http://www.blm.gov/az/)

No. of Claims: 1 x \$140 = 14000  
 Check No: CASH Init. SC  
 Receipt No.: 2403879  
 For BLM Use Only

Form: MCF112  
 Revised July 2009

This form is available from the Arizona Department of Mines and Mineral Resources and may be reproduced.

ENTERED INTO COMPUTER

AUG 23 2011 AT

United States Department of the Interior  
Bureau of Land Management  
LANDS/RECREATION & PLANNING  
ONE N CENTRAL AVE  
PHOENIX, AZ 85004 -2203  
Phone: 602-417-9200

Receipt

No: 2403879

<b>Transaction #:</b> 2479117	
<b>Date of Transaction:</b> 08/12/2011	
<b>CUSTOMER:</b>	
	GARY W BRUNO 199 S TONTO ST PAYSON, AZ 85541-4373 US

LINE #	QTY	DESCRIPTION	REMARKS	UNIT PRICE	TOTAL
1	1.00	LOCATABLE MINERALS / MINING CLAIMS-NOT NEW-UNADJUD, ONE AUTH NO. ONLY / MINING CLAIM MONEY RECEIVED CASES: AMC319126/\$140.00	MAINT (1) 2012	- n/a -	140.00
<b>TOTAL:</b>					<b>\$140.00</b>

PAYMENT INFORMATION				
1	AMOUNT:	140.00	POSTMARKED:	N/A
	TYPE:	CASH	RECEIVED:	08/12/2011
	NAME:	BRUNO, GARY W 199 S TONTO ST PAYSON AZ 85541-4373 US		

REMARKS

This receipt was generated by the automated BLM Collections and Billing System and is a paper representation of a portion of the official electronic record contained therein.

Amc 319126

**MAINTENANCE FEE PAYMENT**

Claimant Name: GARY W. BRUND  
 Address: 199 S. JONTO ST  
 City: PAYSON State: AZ Zip: 85541  
 Telephone: 602-818-1403  
 E-mail address: NA  
 Signature: Gary W. Brund  
☐ Check here if this is a change of address.

BLM Date Stamp	RECEIVED CLM AZ STATE OFFICE 2010 JUL 19 P 3:08 PHOENIX, ARIZONA
----------------------	---

LINE NO.	AMC NUMBER	CLAIM/SITE NAME	COUNTY RECORDER DATA (If available)	TWP	RNG	SEC
1	319126	PONDEROSA GOLD LOAD CLAIM #1				
2	ENTERED INTO COMPUTER JUL 20 2010 QB					
3						
4						
5						
6						
7						
8						
9						
10						

List additional claims on Form MCF114.

**Bureau of Land Management**  
**Arizona State Office**  
[www.blm.gov/az/](http://www.blm.gov/az/)

No. of Claims: <u>1</u> x \$140 = <u>\$140.00</u>
Check No: <u>CASH</u> Init. <u>SLG</u>
Receipt No.: <u>2173449</u>
<b>For BLM Use Only</b>

**Form: MCF112**  
 Revised July 2009

This form is available from the **Arizona Department of Mines and Mineral Resources** and may be reproduced.

**United States Department of the Interior**  
**Bureau of Land Management**  
LANDS/RECREATION & PLANNING  
ONE N CENTRAL AVE  
PHOENIX, AZ 85004 -2203  
Phone:

Receipt

No: 2173449

<b>Transaction #:</b> 2242947		<b>ENTERED INTO COMPUTER</b> JUL 20 2010 PB
<b>Date of Transaction:</b> 07/19/2010		
<b>CUSTOMER:</b>	GARY W BRUNO 199 S TONTO ST PAYSON, AZ 85541-4373 US	

LINE #	QTY	DESCRIPTION	REMARKS	UNIT PRICE	TOTAL
1	1.00	LOCATABLE MINERALS / MINING CLAIMS- NOT NEW-UNADJUD, ONE AUTH NO. ONLY / MINING CLAIM MONEY RECEIVED CASES: AMC319126/\$140.00	2011 MAINT (1)	- n/a -	140.00
<b>TOTAL:</b>					<b>\$140.00</b>

PAYMENT INFORMATION			
1	<b>AMOUNT:</b>	140.00	<b>POSTMARKED:</b> N/A
	<b>TYPE:</b>	CASH	<b>RECEIVED:</b> 07/19/2010
	<b>NAME:</b> BRUNO, GARY W 199 S TONTO ST PAYSON AZ 85541-4373 US		

REMARKS

This receipt was generated by the automated BLM Collections and Billing System and is a paper representation of a portion of the official electronic record contained therein.

AMC 319126

**MAINTENANCE FEE PAYMENT**

Claimant Name: GARY W. BRUNO  
 Address: 199 S. TONTO ST.  
 City: PAYSON State: AZ Zip: 85541  
 Telephone: 928-474-6027  
 E-mail address: NA  
 Signature: Gary W. Bruno

☐ Check here if this is a change of address.

RECEIVED  
 OLMAZ STATE OFFICE  
 2009 AUG -7 P 3:05  
 PHOENIX, ARIZONA  
 BLM  
 Date  
 Stamp

LINE NO.	AMC NUMBER	CLAIM/SITE NAME	COUNTY RECORDER DATA (If available)	TWP	RNG	SEC
1	319126	PONDEROSA GOLD LEAD CLAIM #1				
2						
3						
4						
5						
6						
7						
8						
9						
10						

List additional claims on Form MCF114.

Bureau of Land Management  
 Arizona State Office  
[www.az.blm.gov](http://www.az.blm.gov)

No. of Claims: 1 x \$140 = 140.00  
 Check No: CASH Init. ERG  
 Receipt No.: 1973172  
 For BLM Use Only

Form: MCF112  
 Revised July 2005

This form is available from the Arizona Department of Mines and Mineral Resources and may be reproduced.



**United States Department of the Interior**  
**Bureau of Land Management**  
BUSINESS & SUPPORT SVCS DIV  
ONE N CENTRAL AVE SUITE 800  
PHOENIX, AZ 85004 -4427  
Phone: (602) 417-9200

Receipt

No: 1973172

**Transaction #:** 2037080**Date of Transaction:** 08/07/2009

**CUSTOMER:** GARY W BRUNO  
199 S TONTO ST  
PAYSON, AZ 85541-4373 US

LINE #	QTY	DESCRIPTION	REMARKS	UNIT PRICE	TOTAL
1	1.00	LOCATABLE MINERALS / MINING CLAIMS- NOT NEW-UNADJUD, ONE AUTH NO. ONLY / MINING CLAIM MONEY RECEIVED <b>CASES:</b> AMC319126/\$140.00	2010 MAINT (1)	- n/a -	140.00
<b>TOTAL:</b>					<b>\$140.00</b>

## PAYMENT INFORMATION

1	<b>AMOUNT:</b>	140.00	<b>POSTMARKED:</b>	N/A
	<b>TYPE:</b>	CASH	<b>RECEIVED:</b>	08/07/2009
	<b>NAME:</b>	BRUNO, GARY W 199 S TONTO ST PAYSON AZ 85541-4373 US		

## REMARKS

This receipt was generated by the automated BLM Collections and Billing System and is a paper representation of a portion of the official electronic record contained therein.

Amc 319126

**MAINTENANCE FEE PAYMENT**

Claimant Name: GARY W. BRUNO  
 Address: 199 S. TONTO ST  
 City: PAYSON State: AZ Zip: 85541  
 Telephone: 928-474-6027  
 E-mail address: NA  
 Signature: Gary W. Bruno

☐ Check here if this is a change of address.

RECEIVED B.L.M. AZ STATE OFFICE 2008 JUL 22 P 3:27 PHOENIX, ARIZONA	BLM Date Stamp
--	----------------------

LINE NO.	AMC NUMBER	CLAIM/SITE NAME	COUNTY RECORDER DATA (If available)	TWP	RNG	SEC
1	319126	POUNDEROSA GOLD LEAD CLAIM #1				
2	ENTERED INTO COMPUTER					
3	JUL 23 2008	RB				
4						
5						
6						
7						
8						
9						
10						

List additional claims on Form MCF114.

Bureau of Land Management  
 Arizona State Office  
[www.az.blm.gov](http://www.az.blm.gov)

No. of Claims: 1 x \$125 = \$125.00  
 Check No: CASH Init. EB  
 Receipt No.: 1746390  
 For BLM Use Only

Form: MCF112  
 Revised July 2005

This form is available from the Arizona Department of Mines and Mineral Resources and may be reproduced.

**United States Department of the Interior**  
**Bureau of Land Management**  
BUSINESS & SUPPORT SVCS DIV  
ONE N CENTRAL AVE SUITE 800  
PHOENIX, AZ 85004 -4427  
Phone: (602) 417-9200

Receipt

No: 1746390

<b>Transaction #:</b> 1803540		<b>ENTERED INTO COMPUTER</b>
<b>Date of Transaction:</b> 07/22/2008		
<b>CUSTOMER:</b>	GARY W BRUNO 199 S TONTO ST PAYSON, AZ 85541	JUL 23 2008 <i>JB</i>

LINE #	QTY	DESCRIPTION	REMARKS	UNIT PRICE	TOTAL
1	1.00	LOCATABLE MINERALS / MINING CLAIMS- NOT NEW-UNADJUD, ONE AUTH NO. ONLY / MINING CLAIM MONEY RECEIVED (455) CASES: AMC319126/\$125.00	(1) MAINT 2009	- n/a -	125.00
<b>TOTAL:</b>					<b>\$125.00</b>

PAYMENT INFORMATION			
1	<b>AMOUNT:</b>	\$125.00	<b>POSTMARKED:</b> N/A
	<b>TYPE:</b>	CASH	<b>RECEIVED:</b> 07/22/2008
	<b>NAME:</b> BRUNO, GARY W 199 S TONTO ST PAYSON AZ 85541		

REMARKS

This receipt was generated by the automated BLM Collections and Billing System and is a paper representation of a portion of the official electronic record contained therein.

AMC 319126

UNITED STATES  
DEPARTMENT OF THE INTERIOR  
BUREAU OF LAND MANAGEMENT

CREDIT CARD PAYMENT  
FOR MINING CLAIM MAINTENANCE FEE

NAME Gary Bruno  
ADDRESS 199 S. Gonto St.  
CITY Payson STATE AZ ZIP 85541  
PHONE # (602) 818-1403

[ ] THIS IS A CHANGE OF ADDRESS

AMC NUMBER	CLAIM/SITE NAME
<u>319126</u>	<u></u>
<u></u>	<u></u>
<u></u>	<u></u>

DATE STAMP \_\_\_\_\_ COUNT 1 \$ 125 INITIALS TMC

TELEPHONE SUBMISSION - ACCURACY OF THE ABOVE INFORMATION  
IS THE RESPONSIBILITY OF THE CLAIMANT/OWNER

FOR OFFICIAL USE ONLY

DATE \_\_\_\_\_ INITIALS \_\_\_\_\_ VERIFIED \_\_\_\_\_

PHOENIX, ARIZONA  
2007 SEP - 4 A 9:14  
RECEIVED B.L.M. AZ STATE OFFICE

# 1559931

**United States Department of the Interior**  
**Bureau of Land Management**  
 BUSINESS & SUPPORT SVCS DIV  
 ONE N CENTRAL AVE SUITE 800  
 PHOENIX, AZ 85004 -4427  
 Phone: (602) 417-9200

Receipt

No: 1559931

<b>Transaction #:</b> 1611611	
<b>Date of Transaction:</b> 09/04/2007	
<b>CUSTOMER:</b>	GARY BRUNO 199 S TONTO ST PAYSON, AZ 85541

LINE #	QTY	DESCRIPTION	REMARKS	UNIT PRICE	TOTAL
1	1.00	LOCATABLE MINERALS / MINING CLAIMS- NOT NEW-UNADJUD, ONE AUTH NO. ONLY / MINING CLAIM MONEY RECEIVED (455) <b>CASES:</b> AMC319126/\$125.00	MAINT 2008/1	- n/a -	125.00
<b>TOTAL:</b>					<b>\$125.00</b>

PAYMENT INFORMATION			
NOTE: Items will appear on credit card statement as "Bureau of Land Management".			
1	AMOUNT:	\$125.00	POSTMARKED: N/A
	TYPE:	CREDIT CARD	RECEIVED: 09/04/2007
	NAME:	BRUNO, GARY 199 S TONTO ST PAYSON AZ 85541	
	CARD NO:	XXXXXXXXXXXX3012	AUTH CODE: 01494A
	NAME ON CARD:	GARY BRUNO	
	EXPIRES:	06/30/2009	
	SIGNATURE:		

REMARKS

This receipt was generated by the automated BLM Collections and Billing System and is a paper representation of a portion of the official electronic record contained therein.

AMC 319126

**MAINTENANCE FEE PAYMENT**

BUREAU OF LAND MANAGEMENT  
 222 N CENTRAL AVENUE  
 PHOENIX, AZ 85004  
 602-417-9200  
 www.az.blm.gov

Mining Claim Maintenance Fee Payment of \$125 per claim/site is due on or before September 1, 2006, in lieu of assessment work for the upcoming assessment year beginning September 1 of the year noted above.

RECEIVED  
 B.L.M. AZ STATE OFFICE  
 2006 AUG - 9 P 3:38  
 PHOENIX, ARIZONA  
 BLM Date Stamp

AMC NUMBER	CLAIM/SITE NAME	COUNTY RECORDER DATA	SEC	TWP	RNG
319126 ENTERED INTO COMPUTER AUG 11 2006 PB	POUNDEROSA GOLD L&SD CLAIM # 1				

List additional claims on the reverse side of this form.

☐ Check here if this is a change of address.

CLAIMANT NAME: GARY W. BRUNO  
 ADDRESS: 199 S. TONTO ST.  
 CITY: PAYSON STATE: AZ ZIP: 85541  
 PHONE: 928-474-6027  
 SIGNATURE: Gary W. Bruno  
 Claimant or agent must sign to record with the County.

No of Claims: <u>1</u>	x \$125 = <u>125</u>
Check No: <u>Cash</u>	Init: <u>PMC</u>
Receipt No: <u>1331074</u>	
FOR BLM USE ONLY	

AMC NUMBER	CLAIM/SITE NAME	COUNTY RECORDER DATA	SEC	TWP	RNG

43 CFR 3833.0-5(e) (August 30, 1994) requires that the names and current addresses of all owners shall be identified on all instruments to be recorded or filed.

Name: DEAN E. BRUNG Address: 16026 N. 35<sup>TH</sup> DR

City: PHOENIX State: AZ Zip: 85053 ☐ Change of address

Name: \_\_\_\_\_ Address: \_\_\_\_\_

City: \_\_\_\_\_ State: \_\_\_\_\_ Zip: \_\_\_\_\_ ☐ Change of address

Name: \_\_\_\_\_ Address: \_\_\_\_\_

City: \_\_\_\_\_ State: \_\_\_\_\_ Zip: \_\_\_\_\_ ☐ Change of address

Name: \_\_\_\_\_ Address: \_\_\_\_\_

City: \_\_\_\_\_ State: \_\_\_\_\_ Zip: \_\_\_\_\_ ☐ Change of address

Name: \_\_\_\_\_ Address: \_\_\_\_\_

City: \_\_\_\_\_ State: \_\_\_\_\_ Zip: \_\_\_\_\_ ☐ Change of address

**PRIVACY ACT STATEMENT** – This information is being collected pursuant to 30 U.S.C. 28, 43 CFR 3833.2, and ARS 27-208 in compliance with the laws of the USDI, Bureau of Land Management, and the State of Arizona. The purpose of this collection is to facilitate processing of claims or applications. This form is covered by Privacy Act Notice #INTERIOR/LLM -32 and is subject to the routine uses stated in that notice. Privacy Act Notice #INTERIOR/LLM-32 is available at the BLM Arizona State Office. This form may be locally reproduced.

**United States Department of the Interior**  
**Bureau of Land Management**  
BUSINESS & SUPPORT SVCS DIV  
ONE N CENTRAL AVE  
PHOENIX, AZ 85004 -2203  
Phone: (602) 417-9200

Receipt

No:

1331074

Transaction #: 1376108

Date of Transaction: 08/09/2006

ENTERED INTO COMPUTER  
AUG 11 2006 10 AUG 11 2006

CUSTOMER: GARY W BRUNO  
199 S TONTO ST  
PAYSON, AZ 85541

LINE #	QTY	DESCRIPTION	REMARKS	UNIT PRICE	TOTAL
1	1.00	LOCATABLE MINERALS / MINING CLAIMS-NOT NEW-UNADJUD, ONE AUTH NO. ONLY / MINING CLAIM MONEY RECEIVED (455) CASES: AMC319126/\$125.00	MAINT 2007/1	- n/a -	125.00
TOTAL:					\$125.00

## PAYMENT INFORMATION

1	AMOUNT:	\$125.00	POSTMARKED:	N/A
	TYPE:	CASH	RECEIVED:	08/09/2006
	NAME:	BRUNO, GARY W 199 S TONTO ST PAYSON AZ 85541		

## REMARKS

This receipt was generated by the automated BLM Collections and Billing System and is a paper representation of a portion of the official electronic record contained therein.

**United States Department of the Interior  
Bureau of Land Management**

BUSINESS & SUPPORT SVCS DIV  
222 N CENTRAL AVE  
PHOENIX, AZ 85004 -2203  
Phone: (602) 417-9200

Receipt	
No:	1124922

**Transaction #:** 1163889  
**Date of Transaction:** 08/09/2005

CUSTOMER:	GARY W BRUNO 199 S TONTO ST PAYSON, AZ 85541
-----------	--

AMC 319126

LINE #	QTY	DESCRIPTION	REMARKS	UNIT PRICE	TOTAL
1	1.00	LOCATABLE MINERALS / MINING CLAIMS-NOT NEW-UNADJUD, ONE AUTH NO. ONLY / MINING CLAIM MONEY RECEIVED (455) <b>CASES:</b> AMC319126/\$125.00	MAINT 2006 - 1	- n/a -	125.00
<b>TOTAL:</b>					<b>\$125.00</b>

PAYMENT INFORMATION				
1	AMOUNT:	\$125.00	POSTMARKED:	N/A
	TYPE:	CASH	RECEIVED:	08/09/2005
	NAME:	BRUNO, GARY W 199 S TONTO ST PAYSON AZ 85541		

REMARKS


This receipt was generated by the automated BLM Collections and Billing System and is a paper representation of a portion of the official electronic record contained therein.

ENTERED IN COMPUTER  
RE 8/16/05

## MAINTENANCE FEE PAYMENT

BUREAU OF LAND MANAGEMENT  
222 N CENTRAL AVENUE  
PHOENIX, AZ 85004  
602-417-9200  
www.az.blm.gov

Mining Claim Maintenance Fee Payment of \$125 per claim/site is due on or before September 1, 20\_\_\_\_, in lieu of assessment work for the upcoming assessment year beginning September 1 of the year noted above.



AMC NUMBER	CLAIM/SITE NAME	COUNTY RECORDER DATA	SEC	TWP	RNG
319126	PONDEROSA GOLD LOAD CLAIM #1				

List additional claims on the reverse side of this form.

☐ Check here if this is a change of address.

CLAIMANT NAME: GARY W. BRUNO  
ADDRESS: 199 S. TONTO ST.  
CITY: PRAYSON STATE: AZ ZIP: 85541  
PHONE: 928-474-6027  
SIGNATURE: Gary W. Bruno

Claimant or agent must sign to record with the County.


No of Claims: <u>1</u>	x \$125 = <u>125.00</u>
Check No: _____	Init: <u>TBB</u>
Receipt No: _____	
FOR BLM USE ONLY	

AMC 319126

## MAINTENANCE FEE PAYMENT

BUREAU OF LAND MANAGEMENT  
222 N CENTRAL AVENUE  
PHOENIX, AZ 85004  
602-417-9200  
www.az.blm.gov

Mining Claim Maintenance Fee Payment of \$125 per claim/site is due on or before September 1, 2004, in lieu of assessment work for the upcoming assessment year beginning September 1 of the year noted above.



AMC NUMBER	CLAIM/SITE NAME	COUNTY RECORDER DATA	SEC	TWP	RNG
319126	PONDEROSA GOLD LEAD CLAIM #1				

List additional claims on the reverse side of this form.

☐ Check here if this is a change of address.

CLAIMANT NAME: GARY W. BRUNO  
ADDRESS: 199 S. TONTO ST.  
CITY: PAYSON STATE: AZ ZIP: 85541  
PHONE: 928-474-6027  
SIGNATURE: [Signature]

Claimant or agent must sign to record with the County.

ENTERED IN COMPUTER

9/9/04 MTT

No of Claims: <u>1</u>	x \$125 = <u>125.00</u>
Check No: <u>CASH</u>	Init: <u>TMC</u>
Receipt No: <u>929426</u>	
FOR BLM USE ONLY	

AMC NUMBER	CLAIM/SITE NAME	COUNTY RECORDER DATA	SEC	TWP	RNG

43 CFR 3833.0-5(e) (August 30, 1994) requires that the names and current addresses of all owners shall be identified on all instruments to be recorded or filed.

Name: DEAN E. BRUNO Address: 16026 N. 35TH DR.

City: PHOENIX State: AZ Zip: 85023 ☐ Change of address

Name: \_\_\_\_\_ Address: \_\_\_\_\_

City: \_\_\_\_\_ State: \_\_\_\_\_ Zip: \_\_\_\_\_ ☐ Change of address

Name: \_\_\_\_\_ Address: \_\_\_\_\_

City: \_\_\_\_\_ State: \_\_\_\_\_ Zip: \_\_\_\_\_ ☐ Change of address

Name: \_\_\_\_\_ Address: \_\_\_\_\_

City: \_\_\_\_\_ State: \_\_\_\_\_ Zip: \_\_\_\_\_ ☐ Change of address

Name: \_\_\_\_\_ Address: \_\_\_\_\_

City: \_\_\_\_\_ State: \_\_\_\_\_ Zip: \_\_\_\_\_ ☐ Change of address

**PRIVACY ACT STATEMENT** – This information is being collected pursuant to 30 U.S.C. 28, 43 CFR 3833.2, and ARS 27-208 in compliance with the laws of the USDI, Bureau of Land Management, and the State of Arizona. The purpose of this collection is to facilitate processing of claims or applications. This form is covered by Privacy Act Notice #INTERIOR/LLM -32 and is subject to the routine uses stated in that notice. Privacy Act Notice #INTERIOR/LLM-32 is available at the BLM Arizona State Office. This form may be locally reproduced.

**United States Department of the Interior**  
**Bureau of Land Management**  
BUSINESS & SUPPORT SVCS DIV  
222 N CENTRAL AVE  
PHOENIX, AZ 85004 -2203  
Phone: (602) 417-9200

## Receipt

No:

929426

**Transaction #:** 963657**Date of Transaction:** 08/16/2004

**CUSTOMER:** GARY W BRUNO  
199 S TONTO ST  
PAYSON, AZ 85541

LINE #	QTY	DESCRIPTION	REMARKS	UNIT PRICE	TOTAL
1	1.00	LOCATABLE MINERALS / MINING CLAIMS-NOT NEW-UNADJUD, ONE AUTH NO. ONLY / MINING CLAIM MONEY RECEIVED (455) <b>CASES:</b> AMC319126/\$125.00	MAINT 2005/1	- n/a -	125.00
<b>TOTAL:</b>					<b>\$125.00</b>

PAYMENT INFORMATION			
1	<b>AMOUNT:</b>	\$125.00	<b>POSTMARKED:</b> N/A
	<b>TYPE:</b>	CASH	<b>RECEIVED:</b> 08/16/2004
	<b>NAME:</b>	BRUNO, GARY W 199 S TONTO ST PAYSON AZ 85541	

## REMARKS

This receipt was generated by the automated BLM Collections and Billing System and is a paper representation of a portion of the official electronic record contained therein.

AMC 319126

### MAINTENANCE FEE PAYMENT

Mining Claim Maintenance Fee Payment of \$100 per claim or site is due on or before September 1, 2003, in lieu of assessment work for the upcoming assessment year beginning September 1 of the year noted above.

BUREAU OF LAND MANAGEMENT  
ARIZONA STATE OFFICE  
222 NORTH CENTRAL AVENUE  
PHOENIX, AZ 85004  
602-417-9200  
www.az.blm.gov

FOR BLM USE ONLY	
NO. OF CLAIMS: <u>1</u>	X \$100 = \$ <u>100.00</u>
RECEIPT NO.: <u>721965</u>	CHECK NO.: <u>CASH</u>
INIT: <u>JMC</u>	

BLM SERIAL  
NUMBERS

NAME OF CLAIMS/SITES

1. AMC 319126
2. AMC \_\_\_\_\_
3. AMC \_\_\_\_\_
4. AMC \_\_\_\_\_
5. AMC \_\_\_\_\_
6. AMC \_\_\_\_\_
7. AMC \_\_\_\_\_
8. AMC \_\_\_\_\_
9. AMC \_\_\_\_\_
10. AMC \_\_\_\_\_

PONDEROSA GOLD LOAD CLAIM #1

List additional claims on the reverse side of this form.

CLAIMANT'S NAME: GARY W. BRUNO  
ADDRESS: 199 S. TONTO ST.  
CITY: PAYSON, STATE: AZ. ZIP: 85541  
PHONE: (928) 474-6027

☐ CHECK HERE IF THIS IS A CHANGE OF ADDRESS

PHOENIX, ARIZONA
2003 AUG 13
RECEIVED
B.L.M. AZ STATE OFFICE

ENTERED IN COMPUTER

RE 8/13/03

BLM SERIAL  
NUMBERS

NAME OF CLAIMS/SITES

11. AMC \_\_\_\_\_  
12. AMC \_\_\_\_\_  
13. AMC \_\_\_\_\_  
14. AMC \_\_\_\_\_  
15. AMC \_\_\_\_\_  
16. AMC \_\_\_\_\_  
17. AMC \_\_\_\_\_  
18. AMC \_\_\_\_\_  
19. AMC \_\_\_\_\_  
20. AMC \_\_\_\_\_

43 CFR 3833.0-5(e) (August 30, 1994) requires that the names of all of the owners and their current addresses shall be identified on all instruments required to be recorded or filed by the regulation, 43 CFR Subpart 3833.

NAME: DEAN E. BRUNO ADDRESS: 16026 N. 35TH DR.  
CITY: PHOENIX STATE: AZ. ZIP: 85023 IS THIS A NEW ADDRESS ☐

NAME: \_\_\_\_\_ ADDRESS: \_\_\_\_\_  
CITY: \_\_\_\_\_ STATE: \_\_\_\_\_ ZIP: \_\_\_\_\_ IS THIS A NEW ADDRESS ☐

NAME: \_\_\_\_\_ ADDRESS: \_\_\_\_\_  
CITY: \_\_\_\_\_ STATE: \_\_\_\_\_ ZIP: \_\_\_\_\_ IS THIS A NEW ADDRESS ☐

NAME: \_\_\_\_\_ ADDRESS: \_\_\_\_\_  
CITY: \_\_\_\_\_ STATE: \_\_\_\_\_ ZIP: \_\_\_\_\_ IS THIS A NEW ADDRESS ☐

Signature: \_\_\_\_\_

To record with the County, one claimant or an agent must sign.

August 1, 2002

FOR BLM USE ONLY

DATE ENTERED INTO COMPUTER: \_\_\_\_\_

INITIALS: \_\_\_\_\_ VERIFIED: PB 10/8/03

**United States Department of the Interior**  
**Bureau of Land Management**  
BUSINESS & SUPPORT SVCS DIV  
222 N CENTRAL AVE  
PHOENIX, AZ 85004 -2203  
Phone: (602) 417-9200

## Receipt

No:

721965

**Transaction #:** 751179**Date of Transaction:** 08/01/2003

**CUSTOMER:** GARY W BRUNO  
199 S TONTO ST  
PAYSON, AZ 85541

LINE #	QTY	DESCRIPTION	REMARKS	UNIT PRICE	TOTAL
1	1.00	LOCATABLE MINERALS / MINING CLAIMS-NOT NEW-UNADJUD, ONE AUTH NO. ONLY / MINING CLAIM MONEY RECEIVED (455) <b>CASES:</b> AMC319126/\$100.00		- n/a -	100.00
<b>TOTAL:</b>					<b>\$100.00</b>

PAYMENT INFORMATION			
1	<b>AMOUNT:</b>	\$100.00	<b>POSTMARKED:</b> N/A
	<b>TYPE:</b>	CASH	<b>RECEIVED:</b> 08/01/2003
	<b>NAME:</b>	BRUNO, GARY W 199 S TONTO ST PAYSON AZ 85541	

## REMARKS

This receipt was generated by the automated BLM Collections and Billing System and is a paper representation of a portion of the official electronic record contained therein.

532827

557126

AMC 319126

TOTAL: 452 \$100.00

8/2/02

8/2/02

100.00

100.00

480 POL  
481 NOI  
482 MAINT  
396 TRANS  
635 AMEND

<b>TOTAL:</b>	<b>S</b>
---------------	----------

8/16/02 TK

8/20/02 AB

8/20/02 AR

NOTES:

#53 2827  
cash

MAINTENANCE FEE PAYMENT Sept. 01, 2002

\$100.00 MAINTENANCE FEE PAYMENT DUE ON OR BEFORE AUGUST 31, 19  
IN LIEU OF ASSESSMENT WORK FOR THE UPCOMING ASSESSMENT  
YEAR BEGINNING SEPTEMBER 1 OF THE YEAR NOTED ABOVE.

BUREAU OF LAND MANAGEMENT  
ARIZONA STATE OFFICE  
222 NORTH CENTRAL AVENUE  
PHOENIX, AZ 85004-2003

COUNT: 1 \$ 100.00 INT: MC  
FOR OFFICIAL USE ONLY

THE CLAIMS ARE SITUATED IN YAVAPAI COUNTY, ARIZONA.

BLM SERIAL NUMBERS NAMES OF CLAIMS OR SITES  
A MC 319126 THRU A MC        PONDEROSA GOLD LOAD CLAIM #1  
COUNTY BOOK/DOCKET 2449, PAGE(S) OR FEE NO(S) PAGES 24 & 25  
A MC        THRU A MC         
COUNTY BOOK/DOCKET       , PAGE(S) OR FEE NO(S)       

(OR) IF NOT CONSECUTIVE NUMBERS LIST SEPARATELY BELOW:

BLM SERIAL NUMBERS	NAME OF CLAIMS/SITES	COUNTY BOOK/DOCKET & PAGE OR FEE NUMBER
A MC <u>      </u>	<u>      </u>	<u>      </u>
A MC <u>      </u>	<u>      </u>	<u>      </u>
A MC <u>      </u>	<u>      </u>	<u>      </u>
A MC <u>      </u>	<u>      </u>	<u>      </u>
A MC <u>      </u>	<u>      </u>	<u>      </u>
A MC <u>      </u>	<u>      </u>	<u>      </u>
A MC <u>      </u>	<u>      </u>	<u>      </u>
A MC <u>      </u>	<u>      </u>	<u>      </u>
A MC <u>      </u>	<u>      </u>	<u>      </u>
A MC <u>      </u>	<u>      </u>	<u>      </u>
A MC <u>      </u>	<u>      </u>	<u>      </u>
A MC <u>      </u>	<u>      </u>	<u>      </u>
A MC <u>      </u>	<u>      </u>	<u>      </u>

CLAIMANT'S NAME: GARY W. BRUNO

ADDRESS: 199 S. JONTO ST. CITY: PAYSON STATE: AZ

☐ CHECK HERE IF THIS IS A CHANGE OF ADDRESS PHONE: (928) 474-6027 ZIP: 85541

SIGNATURE: Gary W. Bruno  
TO RECORD WITH THE COUNTY, ONE CLAIMANT OR THE AGENT MUST SIGN

LIST ALL ADDITIONAL OWNERS ON REVERSE SIDE OF THIS FORM

FOR OFFICIAL USE ONLY  
ENTERED INTO COMPUTER: 8/16/02 TK  
DATE INITIALS VERIFIED

RECEIVED  
B.L.M. AZ STATE OFFICE  
2002 AUG -2 P 2:39  
TIME STAMP

43 CFR 3833.0-5(e) (August 30, 1994) REQUIRES THAT THE NAMES OF ALL OF THE OWNERS AND THEIR CURRENT ADDRESSES SHALL BE IDENTIFIED ON ALL INSTRUMENTS REQUIRED TO BE RECORDED OR FILED BY THE REGULATIONS, 43 CFR SUBPART 3833.

CLAIMANT'S NAME: DEAN E. BRUND  
ADDRESS: 16026 N. 35TH DR CITY: PHOENIX STATE: AZ  
☐ CHECK HERE IF THIS PHONE: (602) 588-9839 ZIP: 85023 IS  
CHANGE OF ADDRESS

CLAIMANT'S NAME: \_\_\_\_\_  
ADDRESS: \_\_\_\_\_ CITY: \_\_\_\_\_ STATE: \_\_\_\_\_  
☐ CHECK HERE IF THIS PHONE: ( ) ZIP: \_\_\_\_\_ IS  
CHANGE OF ADDRESS

CLAIMANT'S NAME: \_\_\_\_\_  
ADDRESS: \_\_\_\_\_ CITY: \_\_\_\_\_ STATE: \_\_\_\_\_  
☐ CHECK HERE IF THIS PHONE: ( ) ZIP: \_\_\_\_\_ IS  
CHANGE OF ADDRESS

CLAIMANT'S NAME: \_\_\_\_\_  
ADDRESS: \_\_\_\_\_ CITY: \_\_\_\_\_ STATE: \_\_\_\_\_  
☐ CHECK HERE IF THIS PHONE: ( ) ZIP: \_\_\_\_\_ IS  
CHANGE OF ADDRESS

CLAIMANT'S NAME: \_\_\_\_\_  
ADDRESS: \_\_\_\_\_ CITY: \_\_\_\_\_ STATE: \_\_\_\_\_  
☐ CHECK HERE IF THIS PHONE: ( ) ZIP: \_\_\_\_\_ IS  
CHANGE OF ADDRESS

CLAIMANT'S NAME: \_\_\_\_\_  
ADDRESS: \_\_\_\_\_ CITY: \_\_\_\_\_ STATE: \_\_\_\_\_  
☐ CHECK HERE IF THIS PHONE: ( ) ZIP: \_\_\_\_\_ IS  
CHANGE OF ADDRESS

CLAIMANT'S NAME: \_\_\_\_\_  
ADDRESS: \_\_\_\_\_ CITY: \_\_\_\_\_ STATE: \_\_\_\_\_  
☐ CHECK HERE IF THIS PHONE: ( ) ZIP: \_\_\_\_\_ IS  
CHANGE OF ADDRESS

CLAIMANT'S NAME: \_\_\_\_\_  
ADDRESS: \_\_\_\_\_ CITY: \_\_\_\_\_ STATE: \_\_\_\_\_  
☐ CHECK HERE IF THIS PHONE: ( ) ZIP: \_\_\_\_\_ IS  
CHANGE OF ADDRESS

**United States Department of the Interior**  
**Bureau of Land Management**  
BUSINESS & SUPPORT SVCS DIV  
222 N CENTRAL AVE  
PHOENIX, AZ 85004 -2203  
Phone: (602) 417-9200

## Receipt

No:

532827

**Transaction #:** 557126**Date of Transaction:** 08/02/2002

**CUSTOMER:** GARY W BRUNO  
199 S TONTO ST  
PAYSON, AZ 85541

LINE #	QTY	DESCRIPTION	REMARKS	UNIT PRICE	TOTAL
1	1.00	LOCATABLE MINERALS / MINING CLAIMS-NOT NEW-UNADJUD,ONE AUTH NO. ONLY / MINING CLAIM MONEY RECEIVED (455) <b>CASES:</b> AMC319126/\$100.00	MAINT 2003 (1)	- n/a -	100.00
<b>TOTAL:</b>					<b>\$100.00</b>

PAYMENT INFORMATION					
1	AMOUNT:	\$100.00		POSTMARKED:	N/A
	TYPE:	CASH		RECEIVED:	08/02/2002
	NAME:	BRUNO, GARY W 199 S TONTO ST PAYSON AZ 85541			

## REMARKS

This receipt was generated by the automated BLM Collections and Billing System and is a paper representation of a portion of the official electronic record contained therein.

Receipt No. 329422

Trans No. 346747

LEAD FILE #'S AMC 319126

AMC Number	Code	Amount
319126	482	100 <sup>00</sup>
<b>TOTAL:</b>	482	\$ 100 <sup>00</sup>

Date of Doc 6/26/2001

Date of Rec't 6/26/2001

Amount Rec'd \$100.00

**Amount Earned** \$100.00

480 POL  
481 NOI  
482 MAINT  
396 TRANS  
635 AMEND

AMC Number	Code	Amount
<b>TOTAL:</b>		\$

Date Entered: 7/3/2001

**Date Verified:** 11/6/2018

Sent to Accts: 7/6/2001

Date Earned: \_\_\_\_\_

**NOTES:**

RECEIVED  
BUREAU OF  
LAND MANAGEMENT  
  
2001 JUN 26 A 9:22  
  
ARIZONA  
STATE OFFICE  
PHOENIX, ARIZONA

MAINTENANCE FEE PAYMENT Sept. 01, 2001

\$100.00 MAINTENANCE FEE PAYMENT DUE ON OR BEFORE AUGUST 31, 19  
IN LIEU OF ASSESSMENT WORK FOR THE UPCOMING ASSESSMENT  
YEAR BEGINNING SEPTEMBER 1 OF THE YEAR NOTED ABOVE.

BUREAU OF LAND MANAGEMENT  
ARIZONA STATE OFFICE  
222 NORTH CENTRAL AVENUE  
PHOENIX, AZ 85004-2003

COUNT: 1 \$ 100 INT: ✓  
FOR OFFICIAL USE ONLY

THE CLAIMS ARE SITUATED IN YAVAPAI COUNTY, ARIZONA.

BLM SERIAL NUMBERS NAMES OF CLAIMS OR SITES  
A MC 319126 THRU A MC — PENDEROSA GOLD LOAD CLAIM #1  
COUNTY BOOK/DOCKET BOOK 2449, PAGE(S) OR FEE NO(S) PAGES 24 & 25  
A MC \_\_\_\_\_ THRU A MC \_\_\_\_\_  
COUNTY BOOK/DOCKET \_\_\_\_\_, PAGE(S) OR FEE NO(S) \_\_\_\_\_

(OR) IF NOT CONSECUTIVE NUMBERS LIST SEPARATELY BELOW:

BLM SERIAL NUMBERS	NAME OF CLAIMS/SITES	COUNTY BOOK/DOCKET & PAGE OR FEE NUMBER
A MC _____	_____	_____
A MC _____	_____	_____
A MC _____	_____	_____
A MC _____	_____	_____
A MC _____	_____	_____
A MC _____	_____	_____
A MC _____	_____	_____
A MC _____	_____	_____
A MC _____	_____	_____
A MC _____	_____	_____
A MC _____	_____	_____
A MC _____	_____	_____
A MC _____	_____	_____

CLAIMANT'S NAME: GARY W. BRUNO

ADDRESS: 199 S. TONTO ST. CITY: PAYSON STATE: AZ

☐ CHECK HERE IF THIS IS A CHANGE OF ADDRESS PHONE: (928) 474-6027 ZIP: 85541

SIGNATURE: Gary W. Bruno  
TO RECORD WITH THE COUNTY, ONE CLAIMANT OR THE AGENT MUST SIGN

LIST ALL ADDITIONAL OWNERS ON REVERSE SIDE OF THIS FORM  
FOR OFFICIAL USE ONLY  
ENTERED INTO COMPUTER: 7/3/2001 RWE TL7/6/01  
DATE INITIALS VERIFIED

TIME STAMP

43 CFR 3833.0-5(e) (August 30, 1994) REQUIRES THAT THE NAMES OF ALL OF THE OWNERS AND THEIR CURRENT ADDRESSES SHALL BE IDENTIFIED ON ALL INSTRUMENTS REQUIRED TO BE RECORDED OR FILED BY THE REGULATIONS, 43 CFR SUBPART 3833.

CLAIMANT'S NAME: DEAN E. BRUNO  
ADDRESS: 16026 N. 35TH DR CITY: PHOENIX STATE: AZ  
☐ CHECK HERE IF THIS PHONE: (602) 588-9839 ZIP: 85023 IS  
CHANGE OF ADDRESS

CLAIMANT'S NAME: \_\_\_\_\_  
ADDRESS: \_\_\_\_\_ CITY: \_\_\_\_\_ STATE: \_\_\_\_\_  
☐ CHECK HERE IF THIS PHONE: ( ) ZIP: \_\_\_\_\_ IS  
CHANGE OF ADDRESS

CLAIMANT'S NAME: \_\_\_\_\_  
ADDRESS: \_\_\_\_\_ CITY: \_\_\_\_\_ STATE: \_\_\_\_\_  
☐ CHECK HERE IF THIS PHONE: ( ) ZIP: \_\_\_\_\_ IS  
CHANGE OF ADDRESS

CLAIMANT'S NAME: \_\_\_\_\_  
ADDRESS: \_\_\_\_\_ CITY: \_\_\_\_\_ STATE: \_\_\_\_\_  
☐ CHECK HERE IF THIS PHONE: ( ) ZIP: \_\_\_\_\_ IS  
CHANGE OF ADDRESS

CLAIMANT'S NAME: \_\_\_\_\_  
ADDRESS: \_\_\_\_\_ CITY: \_\_\_\_\_ STATE: \_\_\_\_\_  
☐ CHECK HERE IF THIS PHONE: ( ) ZIP: \_\_\_\_\_ IS  
CHANGE OF ADDRESS

CLAIMANT'S NAME: \_\_\_\_\_  
ADDRESS: \_\_\_\_\_ CITY: \_\_\_\_\_ STATE: \_\_\_\_\_  
☐ CHECK HERE IF THIS PHONE: ( ) ZIP: \_\_\_\_\_ IS  
CHANGE OF ADDRESS

CLAIMANT'S NAME: \_\_\_\_\_  
ADDRESS: \_\_\_\_\_ CITY: \_\_\_\_\_ STATE: \_\_\_\_\_  
☐ CHECK HERE IF THIS PHONE: ( ) ZIP: \_\_\_\_\_ IS  
CHANGE OF ADDRESS

CLAIMANT'S NAME: \_\_\_\_\_  
ADDRESS: \_\_\_\_\_ CITY: \_\_\_\_\_ STATE: \_\_\_\_\_  
☐ CHECK HERE IF THIS PHONE: ( ) ZIP: \_\_\_\_\_ IS  
CHANGE OF ADDRESS

**United States Department of the Interior**  
**Bureau of Land Management**  
BUSINESS & SUPPORT SVCS DIV  
222 N CENTRAL AVE  
PHOENIX, AZ 85004 -2203  
Phone: (602) 417-9200

## Receipt

No:

329422

Transaction #: 346747

Date of Transaction: 06/26/2001

CUSTOMER: GARY W BRUNO  
199 S TONTO ST  
PAYSON, AZ 85541

LINE #	QTY	COMMODITY / SUBJECT / ACTION / PRODUCT	REMARKS	UNIT PRICE	TOTAL
1	1.00	LOCATABLE MINERALS / MINING CLAIMS-NOT NEW-UNADJUD, ONE AUTH NO. ONLY / MINING CLAIM MONEY RECEIVED (455)	MAINT 2002 (1)	- n/a -	\$100.00
TOTAL:					\$100.00

## PAYMENT INFORMATION

1	AMOUNT:	\$100.00	POSTMARKED:	06/25/2001
	TYPE:	CHECK	RECEIVED:	06/26/2001
	CHECK NO:	1402		
	NAME:	BRUNO, GARY W 199 S TONTO ST PAYSON AZ 85541		

## REMARKS

PHONE NO: SEE DOC

## CASE SERIAL NUMBER INFORMATION

TRNS #	LINE #	CASES
346747	1	AMC319126/\$100.00

This receipt was generated by the automated BLM Collections and Billings System and is a paper representation of a portion of the official electronic record contained therein.

**United States Department of the Interior**  
**Bureau of Land Management**  
BUSINESS & SUPPORT SVCS DIV  
222 N CENTRAL AVE  
PHOENIX, AZ 85004 -2203  
Phone: (602) 417-9200

## Receipt

No:

329422

Transaction #: 346747

Date of Transaction: 06/26/2001

CUSTOMER: GARY W BRUNO  
199 S TONTO ST  
PAYSON, AZ 85541

**COPY**

LINE #	QTY	COMMODITY / SUBJECT / ACTION / PRODUCT	REMARKS	UNIT PRICE	TOTAL
1	1.00	LOCATABLE MINERALS / MINING CLAIMS-NOT NEW-UNADJUD. ONE AUTH NO. ONLY / MINING CLAIM MONEY RECEIVED (455)	MAINT 2002 (1)	- n/a -	\$100.00
<b>TOTAL:</b>					<b>\$100.00</b>

## PAYMENT INFORMATION

1	AMOUNT:	\$100.00	POSTMARKED:	06/25/2001
	TYPE:	CHECK	RECEIVED:	06/26/2001
	CHECK NO:	1402		
	NAME:	BRUNO, GARY W 199 S TONTO ST PAYSON AZ 85541		

## REMARKS

PHONE NO: SEE DOC

## CASE SERIAL NUMBER INFORMATION

TRNS #	LINE #	CASES
346747	1	AMC319126/\$100.00

This receipt was generated by the automated BLM Collections and Billings System and is a paper representation of a portion of the official electronic record contained therein.



# MAINTENANCE FEE PAYMENT

\$100.00 MAINTENANCE FEE PAYMENT DUE ON OR BEFORE SEP 01, 2000  
IN LIEU OF ASSESSMENT WORK FOR THE UPCOMING ASSESSMENT  
YEAR BEGINNING SEPTEMBER 1 OF THE YEAR NOTED ABOVE.

Bureau Of Land Management  
Arizona State Office  
222 North Central Avenue  
Phoenix, AZ. 85004-2203

COUNT: <u>1</u>	\$ <u>100</u>	INT: <u>C</u>
FOR OFFICIAL USE ONLY		

THE CLAIMS ARE SITUATED IN YAVAPAI COUNTY,  
ARIZONA.

BLM SERIAL NUMBERS

NAMES OF CLAIMS OR SITES

A MC 319126 THRU A MC — POWDEROSA GOLD LEAD CLAIM #1

COUNTY BOOK/DOCKET 2449 <sup>BOOK</sup> PAGE(S) OR FEE NO(S) PAGES 24 & 25

A MC \_\_\_\_\_ THRU A MC \_\_\_\_\_

COUNTY BOOK/DOCKET \_\_\_\_\_, PAGE(S) OR FEE NO(S) \_\_\_\_\_

(OR) IF NOT CONSECUTIVE NUMBERS LIST SEPARATELY BELOW:

BLM SERIAL NUMBERS	NAME OF CLAIMS/SITES	COUNTY BOOK/DOCKET & PAGE OR FEE NUMBER
A MC _____	_____	_____
A MC _____	_____	_____
A MC _____	_____	_____
A MC _____	_____	_____
A MC _____	_____	_____
A MC _____	_____	_____
A MC _____	_____	_____
A MC _____	_____	_____
A MC _____	_____	_____
A MC _____	_____	_____

CLAIMANT'S NAME: GARY W. BRUNO

ADDRESS: 199 S. TONTO ST. CITY: PAYSON STATE: AZ

☐ CHECK HERE IF THIS IS A CHANGE OF ADDRESS PHONE: (520) 474-6027 ZIP: 85541

SIGNATURE: Gary W. Bruno  
TO RECORD WITH THE COUNTY, ONE CLAIMANT OR THE AGENT MUST SIGN

LIST ALL ADDITIONAL OWNERS ON REVERSE SIDE OF THIS FORM

FOR OFFICIAL USE ONLY

ENTERED INTO COMPUTER: 8-17-00 sb AUG 21 2000  
DATE INITIALS VERIFIED

TIME STAMP  
PHOENIX  
STATE OFFICE  
ARIZONA  
AUG 16 11 07 AM '00  
RECEIVED  
BUREAU OF  
LAND MANAGEMENT

43 CFR 3833.0-5(e) (August 30, 1994) REQUIRES THAT THE NAMES OF ALL OF THE OWNERS AND THEIR CURRENT ADDRESSES SHALL BE IDENTIFIED ON ALL INSTRUMENTS REQUIRED TO BE RECORDED OR FILED BY THE REGULATIONS, 43 CFR SUBPART 3833.

CLAIMANT'S NAME: DEAN E. BRUNO  
ADDRESS: 16026 N. 35TH DR. CITY: PHOENIX STATE: AZ  
☐ CHECK HERE IF THIS IS CHANGE OF ADDRESS PHONE: (602) 588-9839 ZIP: 85023

CLAIMANT'S NAME: \_\_\_\_\_  
ADDRESS: \_\_\_\_\_ CITY: \_\_\_\_\_ STATE: \_\_\_\_\_  
☐ CHECK HERE IF THIS IS CHANGE OF ADDRESS PHONE: ( ) ZIP: \_\_\_\_\_

CLAIMANT'S NAME: \_\_\_\_\_  
ADDRESS: \_\_\_\_\_ CITY: \_\_\_\_\_ STATE: \_\_\_\_\_  
☐ CHECK HERE IF THIS IS CHANGE OF ADDRESS PHONE: ( ) ZIP: \_\_\_\_\_

CLAIMANT'S NAME: \_\_\_\_\_  
ADDRESS: \_\_\_\_\_ CITY: \_\_\_\_\_ STATE: \_\_\_\_\_  
☐ CHECK HERE IF THIS IS CHANGE OF ADDRESS PHONE: ( ) ZIP: \_\_\_\_\_

CLAIMANT'S NAME: \_\_\_\_\_  
ADDRESS: \_\_\_\_\_ CITY: \_\_\_\_\_ STATE: \_\_\_\_\_  
☐ CHECK HERE IF THIS IS CHANGE OF ADDRESS PHONE: ( ) ZIP: \_\_\_\_\_

CLAIMANT'S NAME: \_\_\_\_\_  
ADDRESS: \_\_\_\_\_ CITY: \_\_\_\_\_ STATE: \_\_\_\_\_  
☐ CHECK HERE IF THIS IS CHANGE OF ADDRESS PHONE: ( ) ZIP: \_\_\_\_\_

CLAIMANT'S NAME: \_\_\_\_\_  
ADDRESS: \_\_\_\_\_ CITY: \_\_\_\_\_ STATE: \_\_\_\_\_  
☐ CHECK HERE IF THIS IS CHANGE OF ADDRESS PHONE: ( ) ZIP: \_\_\_\_\_

**United States Department of the Interior**  
**Bureau of Land Management**  
BUSINESS & SUPPORT SVCS DIV  
222 N CENTRAL AVE  
PHOENIX, AZ 85004 -2203  
Phone: (602) 417-9200

## Receipt

No:

169668

Transaction #: 182818

Date of Transaction: 08/16/2000

LINE #	QTY	COMMODITY / SUBJECT / ACTION / PRODUCT	REMARKS	UNIT PRICE	TOTAL
1	1	LOCATABLE MINERALS / MINING CLAIMS-ACCOUNTS/UNADJUDICATED / MINING CLAIM MONEY RECEIVED (455)	MAINT 2001 (1)	- n/a -	\$100.00
<b>TOTAL:</b>					<b>\$100.00</b>

## PAYMENT INFORMATION

1	AMOUNT:	\$100.00	POSTMARKED:	08/10/2000
	TYPE:	CHECK	RECEIVED:	08/16/2000
	CHECK NO:	239		
	NAME:	BRUNO, ARTHUR E		

## REMARKS

## CASE SERIAL NUMBER INFORMATION

TRNS #	LINE #	CASES
182818	1	AMC319126

This receipt was generated by the automated BLM Collections and Billings System and is a paper representation of a portion of the official electronic record contained therein.

# MAINTENANCE FEE PAYMENT

\$100.00 MAINTENANCE FEE PAYMENT DUE ON OR BEFORE AUGUST 31, 1999  
IN LIEU OF ASSESSMENT WORK FOR THE UPCOMING ASSESSMENT  
YEAR BEGINNING SEPTEMBER 1 OF THE YEAR NOTED ABOVE.

BUREAU OF LAND MANAGEMENT  
ARIZONA STATE OFFICE  
222 NORTH CENTRAL AVENUE  
PHOENIX, AZ 85004

**319126**  
COUNT: \_\_\_\_\_ \$ \_\_\_\_\_ INT: \_\_\_\_\_ FOR  
OFFICIAL USE ONLY

THE CLAIMS ARE SITUATED IN YAVAPAI COUNTY, ARIZONA.

## BLM SERIAL NUMBERS

## NAMES OF CLAIMS OR SITES

A MC 319126 THRU A MC \_\_\_\_\_  
COUNTY BOOK/DOCKET 2449, PAGE(S) OR FEE NO(S) PONDEROSA GOLD LOST CLAIM #1  
PAGES 24 + 25

A MC \_\_\_\_\_ THRU A MC \_\_\_\_\_  
COUNTY BOOK/DOCKET \_\_\_\_\_, PAGE(S) OR FEE NO(S) \_\_\_\_\_

(OR) IF NOT CONSECUTIVE NUMBERS LIST SEPARATELY BELOW:

BLM SERIAL NUMBERS	NAME OF CLAIMS/SITES	COUNTY BOOK/DOCKET & PAGE OR FEE NUMBER
A MC _____	_____	_____
A MC _____	_____	_____
A MC _____	_____	_____
A MC _____	_____	_____
A MC _____	_____	_____
A MC _____	_____	_____
A MC _____	_____	_____
A MC _____	_____	_____
A MC _____	_____	_____
A MC _____	_____	_____
A MC _____	_____	_____
A MC _____	_____	_____
A MC _____	_____	_____

CLAIMANT'S NAME: GARY W. BRUCE  
ADDRESS: 199 S. TOWN ST. CITY: RAYSON STATE: AZ ZIP: 85541  
☐ CHECK HERE IF THIS IS A CHANGE OF ADDRESS PHONE: (520) 474-6027

SIGNATURE: Gary W. Bruce  
TO RECORD WITH THE COUNTY, ONE CLAIMANT OR THE AGENT MUST SIGN

LIST ALL ADDITIONAL OWNERS ON REVERSE SIDE OF THIS FORM

## FOR OFFICIAL USE ONLY

ENTERED INTO COMPUTER: 8/25/99 SB TRX  
DATE INITIALS VERIFIED

TIME STAMP

Aug 16 11:02 AM '99

43 CFR 3833.0-5(e) (August 30, 1994) REQUIRES THAT THE NAMES OF ALL OF THE OWNERS AND THEIR CURRENT ADDRESSES SHALL BE IDENTIFIED ON ALL INSTRUMENTS REQUIRED TO BE RECORDED OR FILED BY THE REGULATIONS, 43 CFR SUBPART 3833.

CLAIMANT'S NAME: DEAN E. BRUNO

ADDRESS: 16026 N. 35TH DR CITY: PHOENIX

STATE: AZ ZIP: 85023

☐

CHECK HERE IF THIS

PHONE: (602) 588-9839

IS A CHANGE OF ADDRESS

CLAIMANT'S NAME: \_\_\_\_\_

ADDRESS: \_\_\_\_\_

CITY: \_\_\_\_\_

STATE: \_\_\_\_\_

ZIP: \_\_\_\_\_

☐

CHECK HERE IF THIS

PHONE: ( ) \_\_\_\_\_

IS A CHANGE OF ADDRESS

CLAIMANT'S NAME: \_\_\_\_\_

ADDRESS: \_\_\_\_\_

CITY: \_\_\_\_\_

STATE: \_\_\_\_\_

ZIP: \_\_\_\_\_

☐

CHECK HERE IF THIS

PHONE: ( ) \_\_\_\_\_

IS A CHANGE OF ADDRESS

CLAIMANT'S NAME: \_\_\_\_\_

ADDRESS: \_\_\_\_\_

CITY: \_\_\_\_\_

STATE: \_\_\_\_\_

ZIP: \_\_\_\_\_

☐

CHECK HERE IF THIS

PHONE: ( ) \_\_\_\_\_

IS A CHANGE OF ADDRESS

CLAIMANT'S NAME: \_\_\_\_\_

ADDRESS: \_\_\_\_\_

CITY: \_\_\_\_\_

STATE: \_\_\_\_\_

ZIP: \_\_\_\_\_

☐

CHECK HERE IF THIS

PHONE: ( ) \_\_\_\_\_

IS A CHANGE OF ADDRESS

CLAIMANT'S NAME: \_\_\_\_\_

ADDRESS: \_\_\_\_\_

CITY: \_\_\_\_\_

STATE: \_\_\_\_\_

ZIP: \_\_\_\_\_

☐

CHECK HERE IF THIS

PHONE: ( ) \_\_\_\_\_

IS A CHANGE OF ADDRESS

CLAIMANT'S NAME: \_\_\_\_\_

ADDRESS: \_\_\_\_\_

CITY: \_\_\_\_\_

STATE: \_\_\_\_\_

ZIP: \_\_\_\_\_

☐

CHECK HERE IF THIS

PHONE: ( ) \_\_\_\_\_

IS A CHANGE OF ADDRESS

CLAIMANT'S NAME: \_\_\_\_\_

ADDRESS: \_\_\_\_\_

CITY: \_\_\_\_\_

STATE: \_\_\_\_\_

ZIP: \_\_\_\_\_

☐

CHECK HERE IF THIS

PHONE: ( ) \_\_\_\_\_

IS A CHANGE OF ADDRESS

PLEASE FIND ENCLOSED A CHECK IN THE  
AMOUNT OF \$100 AND THE MAINTENANCE  
FEE FORM FOR THE YEAR 1999 ON CLAIM  
AMC 319126 BOOK 2449 PAGES 24 & 25.

IF YOU CAN PLEASE MAIL ME AN ADDITIONAL  
COUPLE OF BLANK FORMS FOR FUTURE USE.

THANKS GARY BRUND

*Gary Brund 8/13/99*

MAILING ADDRESS:

GARY BRUND

199 S. TONTO ST.

PAYSON, AZ 85541

ARIZONA  
STATE OFFICE  
PHOENIX, ARIZONA

AUG 16 11 02 AM '99

RECEIVED  
BUREAU OF  
LAND MANAGEMENT

UNITED STATES  
DEPARTMENT OF THE INTERIOR  
BUREAU OF LAND MANAGEMENT

RECEIPT AND ACCOUNTING ADVICE

NO. 2296578 07

CD/AZ

08/16/99

Subject:

CLAIM MAINTENANCE FEE 2000

2 17 13

100.00

Applicant:

GARY BRUND  
199 S TONTO ST  
PAYSON AZ 85541

Remitter: CK 1021  
474-6027

Assignor:

LEASE MANAGEMENT DATA											
<input type="checkbox"/> NEW <input type="checkbox"/> UPDATE <input type="checkbox"/> PAYMENT											
ORIGINAL SERIAL NO.	ASG.	TYPE	ST.	CTY.	FUND SYMBOL				ACRES/UNITS	RATE	
AMC319126											
AMOUNT	ANV. DATE	EXP. DATE	BILL CYC.	S/C	DISTRICT	NEXT BILL	MISC. DATA	U of M	ACTUAL UNITS		
ASSIGNMENT SERIAL NO.	ASG.	TYPE	ST.	CTY.	FUND SYMBOL				ACRES/UNITS	RATE	
AMOUNT	ANV. DATE	EXP. DATE	BILL CYC.	S/C	DISTRICT	NEXT BILL	MISC. DATA	U of M	ACTUAL UNITS		
APPLY REMITTANCE										Remarks:	
ACTION	FUND SYMBOL				CTY.	AMOUNT					
FILING FEE											
RENTAL											
UNEARNED											
REFUND											
TOTAL											
AMOUNT DUE											
<div><input type="checkbox"/> Lease in Escrow? <input type="checkbox"/> KGS? <input type="checkbox"/> Auto Escalates? <input type="checkbox"/> Auto Renew?</div> <div>Of Interest? Operating Rights? Operator Bond Filed?</div>										BY: _____ DATE: _____	
FOR MMS USE ONLY											
BILLEE								FOREST REFUGE			
NUMBER											
OCS SECTION											
CODE											

# MAINTENANCE FEE PAYMENT

\$100.00 MAINTENANCE FEE PAYMENT DUE ON OR BEFORE AUGUST 31, 19 98  
IN LIEU OF ASSESSMENT WORK FOR THE UPCOMING ASSESSMENT  
YEAR BEGINNING SEPTEMBER 1 OF THE YEAR NOTED ABOVE.

BUREAU OF LAND MANAGEMENT  
ARIZONA STATE OFFICE  
222 NORTH CENTRAL AVENUE  
PHOENIX, AZ 85004

319126  
COUNT: 1 \$ 100.00 INT: KC FOR  
OFFICIAL USE ONLY

THE CLAIMS ARE SITUATED IN YAVAPAI COUNTY, ARIZONA.

BLM SERIAL NUMBERS

NAMES OF CLAIMS OR SITES

A MC 319126 THRU A MC — PONDEROSA GOLD LEAD CLAIM #1  
COUNTY BOOK/DOCKET 2449, PAGE(S) OR FEE NO(S) PAGES 24 & 25

A MC — THRU A MC —  
COUNTY BOOK/DOCKET —, PAGE(S) OR FEE NO(S) —

(OR) IF NOT CONSECUTIVE NUMBERS LIST SEPARATELY BELOW:

BLM SERIAL NUMBERS	NAME OF CLAIMS/SITES	COUNTY BOOK/DOCKET & PAGE OR FEE NUMBER
A MC <u>—</u>	<u>—</u>	<u>—</u>
A MC <u>—</u>	<u>—</u>	<u>—</u>
A MC <u>—</u>	<u>—</u>	<u>—</u>
A MC <u>—</u>	<u>—</u>	<u>—</u>
A MC <u>—</u>	<u>—</u>	<u>—</u>
A MC <u>—</u>	<u>—</u>	<u>—</u>
A MC <u>—</u>	<u>—</u>	<u>—</u>
A MC <u>—</u>	<u>—</u>	<u>—</u>
A MC <u>—</u>	<u>—</u>	<u>—</u>
A MC <u>—</u>	<u>—</u>	<u>—</u>
A MC <u>—</u>	<u>—</u>	<u>—</u>
A MC <u>—</u>	<u>—</u>	<u>—</u>
A MC <u>—</u>	<u>—</u>	<u>—</u>

CLAIMANT'S NAME: GARY W. BRUNO

ADDRESS: 199 S. TONTO ST. CITY: PAYSON STATE: AZ ZIP: 85541

☐ CHECK HERE IF THIS  
IS A CHANGE OF ADDRESS

PHONE: (520) 474-6027

SIGNATURE: Gary W. Bruno  
TO RECORD WITH THE COUNTY, ONE CLAIMANT OR THE AGENT MUST SIGN

LIST ALL ADDITIONAL OWNERS ON REVERSE SIDE OF THIS FORM

FOR OFFICIAL USE ONLY

ENTERED INTO COMPUTER: 8/25/98 SB San  
DATE INITIALS VERIFIED

TIME STAMP  
PHOENIX, ARIZONA  
1998 AUG 24 A 11:37  
RECEIVED  
B.L.M. AZ STATE OFFICE

43 CFR 3833.0-5(e) (August 30, 1994) REQUIRES THAT THE NAMES OF ALL OF THE OWNERS AND THEIR CURRENT ADDRESSES SHALL BE IDENTIFIED ON ALL INSTRUMENTS REQUIRED TO BE RECORDED OR FILED BY THE REGULATIONS, 43 CFR SUBPART 3833

CLAIMANT'S NAME: DEAN E. BRUNO  
ADDRESS: 16026 N. 35TH DR CITY: PHOENIX STATE: AZ ZIP: 85023  
☐ CHECK HERE IF THIS PHONE: (602) 588-9839  
IS A CHANGE OF ADDRESS

CLAIMANT'S NAME: \_\_\_\_\_  
ADDRESS: \_\_\_\_\_ CITY: \_\_\_\_\_ STATE: \_\_\_\_\_ ZIP: \_\_\_\_\_  
☐ CHECK HERE IF THIS PHONE: ( )  
IS A CHANGE OF ADDRESS

CLAIMANT'S NAME: \_\_\_\_\_  
ADDRESS: \_\_\_\_\_ CITY: \_\_\_\_\_ STATE: \_\_\_\_\_ ZIP: \_\_\_\_\_  
☐ CHECK HERE IF THIS PHONE: ( )  
IS A CHANGE OF ADDRESS

CLAIMANT'S NAME: \_\_\_\_\_  
ADDRESS: \_\_\_\_\_ CITY: \_\_\_\_\_ STATE: \_\_\_\_\_ ZIP: \_\_\_\_\_  
☐ CHECK HERE IF THIS PHONE: ( )  
IS A CHANGE OF ADDRESS

CLAIMANT'S NAME: \_\_\_\_\_  
ADDRESS: \_\_\_\_\_ CITY: \_\_\_\_\_ STATE: \_\_\_\_\_ ZIP: \_\_\_\_\_  
☐ CHECK HERE IF THIS PHONE: ( )  
IS A CHANGE OF ADDRESS

CLAIMANT'S NAME: \_\_\_\_\_  
ADDRESS: \_\_\_\_\_ CITY: \_\_\_\_\_ STATE: \_\_\_\_\_ ZIP: \_\_\_\_\_  
☐ CHECK HERE IF THIS PHONE: ( )  
IS A CHANGE OF ADDRESS

CLAIMANT'S NAME: \_\_\_\_\_  
ADDRESS: \_\_\_\_\_ CITY: \_\_\_\_\_ STATE: \_\_\_\_\_ ZIP: \_\_\_\_\_  
☐ CHECK HERE IF THIS PHONE: ( )  
IS A CHANGE OF ADDRESS

CLAIMANT'S NAME: \_\_\_\_\_  
ADDRESS: \_\_\_\_\_ CITY: \_\_\_\_\_ STATE: \_\_\_\_\_ ZIP: \_\_\_\_\_  
☐ CHECK HERE IF THIS PHONE: ( )  
IS A CHANGE OF ADDRESS

UNITED STATES  
DEPARTMENT OF THE INTERIOR  
BUREAU OF LAND MANAGEMENT

RECEIPT AND ACCOUNTING ADVICE

NO. 2389559 04

TC/AZ 08/24/98

Subject: CLAIM MAINTENANCE FEE 1999 1 8 13 100.00

Applicant:  
GARY BRUNO  
199 S TONTO ST  
PAYSON AZ 85541

CASH  
Remitter: 520 474-6027

Assignor:

LEASE MANAGEMENT DATA										<input type="checkbox"/> NEW	<input type="checkbox"/> UPDATE	<input type="checkbox"/> PAYMENT
ORIGINAL SERIAL NO.	ASG.	TYPE	ST.	CTY.	FUND SYMBOL				ACRES/UNITS	RATE		
319726 AMC 31926												
AMOUNT	ANV. DATE	EXP. DATE	BILL CYC.	S/C	DISTRICT	NEXT BILL	MISC. DATA	U of M	ACTUAL UNITS			
ASSIGNMENT SERIAL NO.	ASG.	TYPE	ST.	CTY.	FUND SYMBOL				ACRES/UNITS	RATE		
AMOUNT	ANV. DATE	EXP. DATE	BILL CYC.	S/C	DISTRICT	NEXT BILL	MISC. DATA	U of M	ACTUAL UNITS			
APPLY REMITTANCE										Remarks:		
ACTION	FUND SYMBOL				CTY.	AMOUNT						
FILING FEE												
RENTAL												
UNEARNED												
REFUND												
TOTAL												
AMOUNT DUE								BY:		DATE:		
<input type="checkbox"/> Lease in Escrow? <input type="checkbox"/> KGS? <input type="checkbox"/> Auto Escalates? <input type="checkbox"/> Auto Renew?										FOR MMS USE ONLY		
Of Interest? Operating Rights? Operator Bond Filed?										BILLEE NUMBER	FOREST REFUGE	
										OCS SECTION		
										CODE		

UNITED STATES  
DEPARTMENT OF THE INTERIOR  
BUREAU OF LAND MANAGEMENT

RECEIPT AND ACCOUNTING ADVICE

NO. 2389559 04

TC/AZ 08/24/98

Subject: CLAIM MAINTENANCE FEE 1999 1 8 13 100.00

Applicant:  
GARY BRUNO  
199 S TONTO ST  
PAYSON AZ 85541

CASH  
Remitter: 520 474-6027

Assignor:

LEASE MANAGEMENT DATA										<input type="checkbox"/> NEW	<input type="checkbox"/> UPDATE	<input type="checkbox"/> PAYMENT									
ORIGINAL SERIAL NO.		ASG.	TYPE	ST.	CTY.	FUND SYMBOL			ACRES/UNITS	RATE											
319126 AMC 31926																					
AMOUNT	ANV. DATE	EXP. DATE	BILL CYC.	S/C	DISTRICT	NEXT BILL	MISC. DATA	U of M	ACTUAL UNITS												
ASSIGNMENT SERIAL NO.		ASG.	TYPE	ST.	CTY.	FUND SYMBOL			ACRES/UNITS	RATE											
AMOUNT	ANV. DATE	EXP. DATE	BILL CYC.	S/C	DISTRICT	NEXT BILL	MISC. DATA	U of M	ACTUAL UNITS												
APPLY REMITTANCE										Remarks:          BY: _____ DATE: _____											
ACTION	FUND SYMBOL	CTY.	AMOUNT																		
FILING FEE																					
RENTAL																					
UNEARNED																					
REFUND																					
TOTAL																					
AMOUNT DUE																					
<div><div><input type="checkbox"/> Lease in Escrow? <input type="checkbox"/> KGS? <input type="checkbox"/> Auto Escalates? <input type="checkbox"/> Auto Renew?</div><div>Of Interest? Operating Rights? Operator Bond Filed?</div></div> <div>FOR MMS USE ONLY</div> <table border="1"><tr><td>BILLEE</td><td></td><td>FOREST REFUGE</td></tr><tr><td>NUMBER</td><td></td><td></td></tr><tr><td>OCS SECTION</td><td></td><td></td></tr><tr><td>CODE</td><td></td><td></td></tr></table>										BILLEE		FOREST REFUGE	NUMBER			OCS SECTION			CODE		
BILLEE		FOREST REFUGE																			
NUMBER																					
OCS SECTION																					
CODE																					

# MAINTENANCE FEE PAYMENT

\$100.00 MAINTENANCE FEE PAYMENT DUE ON OR BEFORE AUGUST 31, 19\_\_\_\_  
IN LIEU OF ASSESSMENT WORK FOR THE UPCOMING ASSESSMENT  
YEAR BEGINNING SEPTEMBER 1 OF THE YEAR NOTED ABOVE.

BUREAU OF LAND MANAGEMENT  
ARIZONA STATE OFFICE  
222 NORTH CENTRAL AVENUE  
PHOENIX, AZ 85004

319126 ERS  
COUNT: 1 \$ 100.00 INT: YK FOR  
OFFICIAL USE ONLY

THE CLAIMS ARE SITUATED IN YAVAPAI COUNTY, ARIZONA.

## BLM SERIAL NUMBERS

## NAMES OF CLAIMS OR SITES

A MC 319126 THRU A MC --- PONDEROSA GOLD LOAD CLAIM #1  
COUNTY BOOK/DOCKET 2449, PAGE(S) OR FEE NO(S) PAGES 24 & 25  
A MC --- THRU A MC ---  
COUNTY BOOK/DOCKET ---, PAGE(S) OR FEE NO(S) ---

(OR) IF NOT CONSECUTIVE NUMBERS LIST SEPARATELY BELOW:

BLM SERIAL NUMBERS	NAME OF CLAIMS/SITES	COUNTY BOOK/DOCKET & PAGE OR FEE NUMBER
A MC _____	_____	_____
A MC _____	_____	_____
A MC _____	_____	_____
A MC _____	_____	_____
A MC _____	_____	_____
A MC _____	_____	_____
A MC _____	_____	_____
A MC _____	_____	_____
A MC _____	_____	_____
A MC _____	_____	_____
A MC _____	_____	_____
A MC _____	_____	_____
A MC _____	_____	_____
A MC _____	_____	_____

CLAIMANT'S NAME: GARY W. BRUNO  
ADDRESS: 199 S. TONTO ST CITY: PAYSON STATE: AZ ZIP: 85541  
☒ CHECK HERE IF THIS IS A CHANGE OF ADDRESS PHONE: (520) 474-6027

SIGNATURE: Gary W. Bruno  
TO RECORD WITH THE COUNTY, ONE CLAIMANT OR THE AGENT MUST SIGN

LIST ALL ADDITIONAL OWNERS ON REVERSE SIDE OF THIS FORM

## FOR OFFICIAL USE ONLY

ENTERED INTO COMPUTER: 10-2-97 ERS 10/21/97  
DATE INITIALS VERIFIED

TIME STAMP  
PHOENIX, ARIZONA  
SEP 2 2 53 PM '97  
RECEIVED  
BLM AZ STATE OFFICE

43 CFR 3833.0-5(e) (August 30, 1994) REQUIRES THAT THE NAMES OF ALL OF THE OWNERS AND THEIR CURRENT ADDRESSES SHALL BE IDENTIFIED ON ALL INSTRUMENTS REQUIRED TO BE RECORDED OR FILED BY THE REGULATIONS, 43 CFR SUBPART 3833.

CLAIMANT'S NAME: DEAN E. BRUNO  
ADDRESS: 16026 N. 35TH DR. CITY: PHOENIX STATE: AZ ZIP: 85023  
☐ CHECK HERE IF THIS PHONE: (602) 588-9839  
IS A CHANGE OF ADDRESS

CLAIMANT'S NAME: \_\_\_\_\_  
ADDRESS: \_\_\_\_\_ CITY: \_\_\_\_\_ STATE: \_\_\_\_\_ ZIP: \_\_\_\_\_  
☐ CHECK HERE IF THIS PHONE: ( )  
IS A CHANGE OF ADDRESS

CLAIMANT'S NAME: \_\_\_\_\_  
ADDRESS: \_\_\_\_\_ CITY: \_\_\_\_\_ STATE: \_\_\_\_\_ ZIP: \_\_\_\_\_  
☐ CHECK HERE IF THIS PHONE: ( )  
IS A CHANGE OF ADDRESS

CLAIMANT'S NAME: \_\_\_\_\_  
ADDRESS: \_\_\_\_\_ CITY: \_\_\_\_\_ STATE: \_\_\_\_\_ ZIP: \_\_\_\_\_  
☐ CHECK HERE IF THIS PHONE: ( )  
IS A CHANGE OF ADDRESS

CLAIMANT'S NAME: \_\_\_\_\_  
ADDRESS: \_\_\_\_\_ CITY: \_\_\_\_\_ STATE: \_\_\_\_\_ ZIP: \_\_\_\_\_  
☐ CHECK HERE IF THIS PHONE: ( )  
IS A CHANGE OF ADDRESS

CLAIMANT'S NAME: \_\_\_\_\_  
ADDRESS: \_\_\_\_\_ CITY: \_\_\_\_\_ STATE: \_\_\_\_\_ ZIP: \_\_\_\_\_  
☐ CHECK HERE IF THIS PHONE: ( )  
IS A CHANGE OF ADDRESS

CLAIMANT'S NAME: \_\_\_\_\_  
ADDRESS: \_\_\_\_\_ CITY: \_\_\_\_\_ STATE: \_\_\_\_\_ ZIP: \_\_\_\_\_  
☐ CHECK HERE IF THIS PHONE: ( )  
IS A CHANGE OF ADDRESS

CLAIMANT'S NAME: \_\_\_\_\_  
ADDRESS: \_\_\_\_\_ CITY: \_\_\_\_\_ STATE: \_\_\_\_\_ ZIP: \_\_\_\_\_  
☐ CHECK HERE IF THIS PHONE: ( )  
IS A CHANGE OF ADDRESS

UNITED STATES  
DEPARTMENT OF THE INTERIOR  
BUREAU OF LAND MANAGEMENT

RECEIPT AND ACCOUNTING ADVICE

NO. 2372941

Subject:

Applicant:

TC/AZ

09/02/97

CLAIM MAINTENANCE FEE 1998

2 53 13

100.00

Remitter:

GARY W BRUND

199 S TONTO ST

Assignor: PAYSON AZ 85541

CASH

520-474-6027

LEASE MANAGEMENT DATA				<input type="checkbox"/> NEW		<input type="checkbox"/> UPDATE		<input type="checkbox"/> PAYMENT		020-474-6027	
ORIGINAL SERIAL NO.	ASG.	TYPE	ST.	CTY.	FUND SYMBOL				ACRES/UNITS	RATE	

AMOUNT	ANV. DATE	EXP. DATE	BILL CYC.	S/C	DISTRICT	NEXT BILL	MISC. DATA	U of M	ACTUAL UNITS
AMC 319126									

ASSIGNMENT SERIAL NO.	ASG.	TYPE	ST.	CTY.	FUND SYMBOL				ACRES/UNITS	RATE

AMOUNT	ANV. DATE	EXP. DATE	BILL CYC.	S/C	DISTRICT	NEXT BILL	MISC. DATA	U of M	ACTUAL UNITS

APPLY REMITTANCE			
ACTION	FUND SYMBOL	CTY.	AMOUNT
FILING FEE			
RENTAL			
UNEARNED			
REFUND			
TOTAL			
AMOUNT DUE			

Remarks:

BY:

DATE:

- ☐ Lease in Escrow?  
☐ KGS?  
☐ Auto Escalates?  
☐ Auto Renew?

Of Interest?  
Operating Rights?  
Operator  
Bond Filed?

FOR MMS USE ONLY

BILLEE	FOREST REFUGE
NUMBER	
OCS SECTION	
CODE	

UNITED STATES  
DEPARTMENT OF THE INTERIOR  
BUREAU OF LAND MANAGEMENT

## RECEIPT AND ACCOUNTING ADVICE

NO. 2372941

Subject:

24

Applicant:

TC/AZ

09/02/97

CLAIM MAINTENANCE FEE 1998

2      53      13

100.00

Remitter:

GARY W BRUND  
199 S TONTO ST  
PAYSON AZ 85541


CASH

520-474-6027

LEASE MANAGEMENT DATA    ☐ NEW    ☐ UPDATE    ☐ PAYMENT

[illegible][illegible][illegible][illegible]

APPLY REMITTANCE				Remarks:
ACTION	FUND SYMBOL	CTY.	AMOUNT	
FILING FEE				
RENTAL				
UNEARNED				
REFUND				
TOTAL				
AMOUNT DUE				

BY: 

DATE:

☐ Lease in Escrow?

☐ KGS?

☐ Auto Escalates?☐ Auto Renew?

(Of Interest?)

### Operating Rights?

( )operator

### Bond Filed?

**FOR MMS USE ONLY**

BILLEE

NUMBER

OCS SECTION

CODE

FOREST REFUGE

# MAINTENANCE FEE PAYMENT

\$100.00 MAINTENANCE FEE PAYMENT DUE ON OR BEFORE AUGUST 31, 19 96  
IN LIEU OF ASSESSMENT WORK FOR THE UPCOMING ASSESSMENT  
YEAR BEGINNING SEPTEMBER 1 OF THE YEAR NOTED ABOVE.

BUREAU OF LAND MANAGEMENT  
ARIZONA STATE OFFICE  
3707 NORTH 7TH STREET  
PHOENIX, AZ 85014 (OR)  
P.O. BOX 16563, PHOENIX, AZ 85011

AMC 319126 SR

COUNT: 1 \$ 100.00 INT: TES  
FOR OFFICIAL USE ONLY

THE CLAIMS ARE SITUATED IN YAVAPAI COUNTY,  
ARIZONA.

BLM SERIAL NUMBERS

NAMES OF CLAIMS OR SITES

A MC 319126 THRU A MC — PONDEROSA GOLD LODE CLAIM #1  
COUNTY BOOK/DOCKET BOOK 2449, PAGE(S) OR FEE NO(S) PAGES 24 & 25  
A MC — THRU A MC —  
COUNTY BOOK/DOCKET —, PAGE(S) OR FEE NO(S) —

(OR) IF NOT CONSECUTIVE NUMBERS LIST SEPARATELY BELOW:

BLM SERIAL NUMBERS	NAME OF CLAIMS/SITES	COUNTY BOOK/DOCKET & PAGE OR FEE NUMBER
A MC <u>—</u>	<u>—</u>	<u>—</u>
A MC <u>—</u>	<u>—</u>	<u>—</u>
A MC <u>—</u>	<u>—</u>	<u>—</u>
A MC <u>—</u>	<u>—</u>	<u>—</u>
A MC <u>—</u>	<u>—</u>	<u>—</u>
A MC <u>—</u>	<u>—</u>	<u>—</u>
A MC <u>—</u>	<u>—</u>	<u>—</u>
A MC <u>—</u>	<u>—</u>	<u>—</u>
A MC <u>—</u>	<u>—</u>	<u>—</u>
A MC <u>—</u>	<u>—</u>	<u>—</u>

CLAIMANT'S NAME: GARY W. BRUNO

ADDRESS: 3225 E. ANDORRA DR CITY: PHOENIX STATE: AZ

☐ CHECK HERE IF THIS IS A CHANGE OF ADDRESS PHONE: (602) 867-2217 ZIP: 85032

SIGNATURE: Gary W. Bruno  
TO RECORD WITH THE COUNTY, ONE CLAIMANT OR THE AGENT MUST SIGN

LIST ALL ADDITIONAL OWNERS ON REVERSE SIDE OF THIS FORM

FOR OFFICIAL USE ONLY

ENTERED INTO COMPUTER: 7/26/96 DM SR  
DATE INITIALS VERIFIED

TIME STAMP

RECEIVED  
BLM AZ STATE OFFICE  
JUL 8 9 00 AM '96  
PHOENIX, ARIZONA

43 CFR 3833.0-5(e) (August 30, 1994) REQUIRES THAT THE NAMES OF ALL OF THE OWNERS AND THEIR CURRENT ADDRESSES SHALL BE IDENTIFIED ON ALL INSTRUMENTS REQUIRED TO BE RECORDED OR FILED BY THE REGULATIONS, 43 CFR SUBPART 3833.

CLAIMANT'S NAME: DEAN E. BRUNO

ADDRESS: 16026 N. 35TH DR. CITY: PHOENIX STATE: AZ

☒ CHECK HERE IF THIS IS CHANGE OF ADDRESS PHONE: (602) 558-9839 ZIP: 85023

CLAIMANT'S NAME: \_\_\_\_\_

ADDRESS: \_\_\_\_\_ CITY: \_\_\_\_\_ STATE: \_\_\_\_\_

☐ CHECK HERE IF THIS IS CHANGE OF ADDRESS PHONE: ( ) ZIP: \_\_\_\_\_

CLAIMANT'S NAME: \_\_\_\_\_

ADDRESS: \_\_\_\_\_ CITY: \_\_\_\_\_ STATE: \_\_\_\_\_

☐ CHECK HERE IF THIS IS CHANGE OF ADDRESS PHONE: ( ) ZIP: \_\_\_\_\_

CLAIMANT'S NAME: \_\_\_\_\_

ADDRESS: \_\_\_\_\_ CITY: \_\_\_\_\_ STATE: \_\_\_\_\_

☐ CHECK HERE IF THIS IS CHANGE OF ADDRESS PHONE: ( ) ZIP: \_\_\_\_\_

CLAIMANT'S NAME: \_\_\_\_\_

ADDRESS: \_\_\_\_\_ CITY: \_\_\_\_\_ STATE: \_\_\_\_\_

☐ CHECK HERE IF THIS IS CHANGE OF ADDRESS PHONE: ( ) ZIP: \_\_\_\_\_

CLAIMANT'S NAME: \_\_\_\_\_

ADDRESS: \_\_\_\_\_ CITY: \_\_\_\_\_ STATE: \_\_\_\_\_

☐ CHECK HERE IF THIS IS CHANGE OF ADDRESS PHONE: ( ) ZIP: \_\_\_\_\_

CLAIMANT'S NAME: \_\_\_\_\_

ADDRESS: \_\_\_\_\_ CITY: \_\_\_\_\_ STATE: \_\_\_\_\_

☐ CHECK HERE IF THIS IS CHANGE OF ADDRESS PHONE: ( ) ZIP: \_\_\_\_\_

UNITED STATES  
DEPARTMENT OF THE INTERIOR  
BUREAU OF LAND MANAGEMENT

RECEIPT AND ACCOUNTING ADVICE

NO. **2228129** 04

TS/AZ

07/08/96

Subject: CLAIM MAINTENANCE FEE 1997 (1)

1 ~~2~~ 11  
1 ~~3~~ 12  
1 3 13

~~22.00~~  
~~10.00~~  
100.00

Applicant:

GARY W. BRUNO  
3225 E. ANDORRA DR  
PHOENIX, AZ 85032

CASH / SAME

Remitter:

Assignor:

LEASE MANAGEMENT DATA										<input type="checkbox"/> NEW	<input type="checkbox"/> UPDATE	<input type="checkbox"/> PAYMENT
ORIGINAL SERIAL NO.	ASG.	TYPE	ST.	CTY.	FUND SYMBOL				ACRES/UNITS	RATE		
AMC319126												
AMOUNT	ANV. DATE	EXP. DATE	BILL CYC.	S/C	DISTRICT	NEXT BILL	MISC. DATA	U of M	ACTUAL UNITS			
ASSIGNMENT SERIAL NO.	ASG.	TYPE	ST.	CTY.	FUND SYMBOL				ACRES/UNITS	RATE		
AMOUNT	ANV. DATE	EXP. DATE	BILL CYC.	S/C	DISTRICT	NEXT BILL	MISC. DATA	U of M	ACTUAL UNITS			
APPLY REMITTANCE												
ACTION	FUND SYMBOL	CTY.	AMOUNT	Remarks: Corrected copy - Entered \$135. <sup>00</sup> received by mistake, when I only recieved \$100. <sup>00</sup> which was correct.								
FILING FEE												
RENTAL												
UNEARNED												
REFUND												
TOTAL												
AMOUNT DUE												
<input type="checkbox"/> Lease in Escrow? <input type="checkbox"/> KGS? <input type="checkbox"/> Auto Escalates? <input type="checkbox"/> Auto Renew?				<input type="checkbox"/> Of Interest? <input type="checkbox"/> Operating Rights? <input type="checkbox"/> Operator <input type="checkbox"/> Bond Filed?								
				FOR MMS USE ONLY								
				BILLEE				FOREST REFUGE				
				NUMBER								
				OCS SECTION								
				CODE								

BY:

*Ack original*  
*Tony Smith*

DATE: 7/08/96

UNITED STATES  
DEPARTMENT OF THE INTERIOR  
BUREAU OF LAND MANAGEMENT

RECEIPT AND ACCOUNTING ADVICE

NO. 2103992

214

WG/AZ

07/03/95

OK

100.00

Subject: CLAIM MAINTENANCE FEE 1996 (1)

1 1 13

Applicant:

GARY W. BRUND  
3225 E. ANDORRA DR.  
PHOENIX AZ. 85032

SAME CASH

Remitter: 602-867-2217

Assignor:

LEASE MANAGEMENT DATA ☐ NEW ☐ UPDATE ☐ PAYMENT

ORIGINAL SERIAL NO.	ASG.	TYPE	ST.	CTY.	FUND SYMBOL	ACRES/UNITS	RATE
AMC 319126							

AMOUNT	ANV. DATE	EXP. DATE	BILL CYC.	S/C	DISTRICT	NEXT BILL	MISC. DATA	U of M	ACTUAL UNITS

ASSIGNMENT SERIAL NO.	ASG.	TYPE	ST.	CTY.	FUND SYMBOL	ACRES/UNITS	RATE

AMOUNT	ANV. DATE	EXP. DATE	BILL CYC.	S/C	DISTRICT	NEXT BILL	MISC. DATA	U of M	ACTUAL UNITS

APPLY REMITTANCE

ACTION	FUND SYMBOL	CTY.	AMOUNT
FILING FEE			
RENTAL			
UNEARNED			
REFUND			
TOTAL			
AMOUNT DUE			

Remarks:

319126

BY:

DATE:

- ☐ Lease in Escrow?  
☐ KGS?  
☐ Auto Escalates?  
☐ Auto Renew?

Of Interest?  
Operating Rights?  
Operator  
Bond Filed?

FOR MMS USE ONLY

BILLEE		FOREST REFUGE
NUMBER		
OCS SECTION		
CODE		

# MAINTENANCE FEE PAYMENT

\$100.00 MAINTENANCE FEE PAYMENT DUE ON OR BEFORE AUGUST 31, 1995  
IN LIEU OF ASSESSMENT WORK FOR THE UPCOMING ASSESSMENT  
YEAR BEGINNING SEPTEMBER 1 OF THE YEAR NOTED ABOVE.

BUREAU OF LAND MANAGEMENT  
ARIZONA STATE OFFICE  
3707 NORTH 7TH STREET  
PHOENIX, AZ 85014 (OR)  
P.O. BOX 16563, PHOENIX, AZ 85011

319126		
COUNT: 1	\$ 100.00	INT: DLL
FOR OFFICIAL USE ONLY		

THE CLAIMS ARE SITUATED IN YAVAPAI COUNTY,  
ARIZONA.

BLM SERIAL NUMBERS

NAMES OF CLAIMS OR SITES

A MC 319126 THRU A MC — PONDEROSA GOLD LODE CLAIM #1  
COUNTY BOOK/DOCKET 2449 <sup>BOOK</sup>, PAGE(S) OR FEE NO(S) PAGES 24 & 25  
A MC \_\_\_\_\_ THRU A MC \_\_\_\_\_  
COUNTY BOOK/DOCKET \_\_\_\_\_, PAGE(S) OR FEE NO(S) \_\_\_\_\_

(OR) IF NOT CONSECUTIVE NUMBERS LIST SEPARATELY BELOW:

BLM SERIAL NUMBERS	NAME OF CLAIMS/SITES	COUNTY BOOK/DOCKET & PAGE OR FEE NUMBER
A MC _____	_____	_____
A MC _____	_____	_____
A MC _____	_____	_____
A MC _____	_____	_____
A MC _____	_____	_____
A MC _____	_____	_____
A MC _____	_____	_____
A MC _____	_____	_____
A MC _____	_____	_____
A MC _____	_____	_____

CLAIMANT'S NAME: GARY W. BRUNO

ADDRESS: 3225 E. ANDORRA DR CITY: PHOENIX STATE: AZ

☐ CHECK HERE IF THIS IS A CHANGE OF ADDRESS PHONE: (602) 867-2217 ZIP: 85032

SIGNATURE: Gary W. Bruno  
TO RECORD WITH THE COUNTY, ONE CLAIMANT OR THE AGENT MUST SIGN

LIST ALL ADDITIONAL OWNERS ON REVERSE SIDE OF THIS FORM

FOR OFFICIAL USE ONLY		
ENTERED INTO COMPUTER: <u>7-6-95</u>	<u>VR</u>	<u>YKH</u>
DATE	INITIALS	VERIFIED

TIME STAMP
RECEIVED B.L.M. AZ STATE OFFICE JUL 3 9 10 AM '95

43 CFR 3833.0-5(e) (August 30, 1994) REQUIRES THAT THE NAMES OF ALL OF THE OWNERS AND THEIR CURRENT ADDRESSES SHALL BE IDENTIFIED ON ALL INSTRUMENTS REQUIRED TO BE RECORDED OR FILED BY THE REGULATIONS, 43 CFR SUBPART 3833.

CLAIMANT'S NAME: DEAN E. BRUNO

ADDRESS: 16024 N. 33RD. AVE. CITY: PHOENIX STATE: AZ

☐ CHECK HERE IF THIS IS CHANGE OF ADDRESS      PHONE: (602) 863-3008      ZIP: 85023

CLAIMANT'S NAME: \_\_\_\_\_

ADDRESS: \_\_\_\_\_ CITY: \_\_\_\_\_ STATE: \_\_\_\_\_

☐ CHECK HERE IF THIS IS CHANGE OF ADDRESS      PHONE: (     )      ZIP: \_\_\_\_\_

CLAIMANT'S NAME: \_\_\_\_\_

ADDRESS: \_\_\_\_\_ CITY: \_\_\_\_\_ STATE: \_\_\_\_\_

☐ CHECK HERE IF THIS IS CHANGE OF ADDRESS      PHONE: (     )      ZIP: \_\_\_\_\_

CLAIMANT'S NAME: \_\_\_\_\_

ADDRESS: \_\_\_\_\_ CITY: \_\_\_\_\_ STATE: \_\_\_\_\_

☐ CHECK HERE IF THIS IS CHANGE OF ADDRESS      PHONE: (     )      ZIP: \_\_\_\_\_

CLAIMANT'S NAME: \_\_\_\_\_

ADDRESS: \_\_\_\_\_ CITY: \_\_\_\_\_ STATE: \_\_\_\_\_

☐ CHECK HERE IF THIS IS CHANGE OF ADDRESS      PHONE: (     )      ZIP: \_\_\_\_\_

CLAIMANT'S NAME: \_\_\_\_\_

ADDRESS: \_\_\_\_\_ CITY: \_\_\_\_\_ STATE: \_\_\_\_\_

☐ CHECK HERE IF THIS IS CHANGE OF ADDRESS      PHONE: (     )      ZIP: \_\_\_\_\_

CLAIMANT'S NAME: \_\_\_\_\_

ADDRESS: \_\_\_\_\_ CITY: \_\_\_\_\_ STATE: \_\_\_\_\_

☐ CHECK HERE IF THIS IS CHANGE OF ADDRESS      PHONE: (     )      ZIP: \_\_\_\_\_

\$100.00

222

319126

SR

This payment of \$100.00 is for  
rental fees for 1995 on Ponderosa  
Claim #1 serial number AMC 319126.

Gary M. Bruno 7/19/94  
Dean Bruno 7/19/94

GARY W. BRUNO  
3225 E. ANDORA DR  
PHOENIX AZ. 85032

DEAN E. BRUNO  
16024 N. 33RD AVE  
PHOENIX, AZ 85023

RECEIVED  
BLM. AZ STATE OFFICE  
JUL 19 9 10 AM '94  
PHOENIX, ARIZONA

ENTERED IN COMPUTER

1995 rental 7/21/94 *SR*

319126

This payment of \$ 200.00 is  
for rental fees for 1993 and  
1994 (\$ 100.00 PER YEAR) on  
Ponderosa Claim #1 serial no.  
AMC 319126.


Gary W. Bruno 7/20/93  
Dean Bruno 7/28/93

GARY W. BRUNO  
3225 E. ANDORA DR  
PHOENIX AZ. 85032

DEAN E BRUNO  
16024 N. 33RD AVE  
PHOENIX, AZ 85023

RECEIVED  
B.L.M. AZ STATE OFFICE  
JUL 20 1 47 PM '93  
PHOENIX, ARIZONA

1993 and 1994  
ENTERED IN COMPUTER

7-29-93 

UNITED STATES  
DEPARTMENT OF THE INTERIOR  
BUREAU OF LAND MANAGEMENT

RECEIPT AND ACCOUNTING ADVICE

NO. 1900706 04  
RS/AZ 07/28/93

Subject: CLAIM RENTAL FEE 1993 & 1994 (1) 1 11 13 200.00

Applicant: GARY W. BRUNO, ET AL  
3225 E. ANDORA DR.  
PHOENIX, AZ 85032  
SAME - CASH

Remitter:

Assignor:

LEASE MANAGEMENT DATA										<input type="checkbox"/> NEW	<input type="checkbox"/> UPDATE	<input type="checkbox"/> PAYMENT
ORIGINAL SERIAL NO.		ASG.	TYPE	ST.	CTY.	FUND SYMBOL				ACRES/UNITS	RATE	
AMC 319126												
AMOUNT	ANV. DATE	EXP. DATE	BILL CYC.	S/C	DISTRICT	NEXT BILL	MISC. DATA	U of M	ACTUAL UNITS			
ASSIGNMENT SERIAL NO.		ASG.	TYPE	ST.	CTY.	FUND SYMBOL				ACRES/UNITS	RATE	
AMOUNT	ANV. DATE	EXP. DATE	BILL CYC.	S/C	DISTRICT	NEXT BILL	MISC. DATA	U of M	ACTUAL UNITS			
APPLY REMITTANCE					Remarks:							
ACTION	FUND SYMBOL		CTY.	AMOUNT								
FILING FEE												
RENTAL												
UNEARNED												
REFUND												
TOTAL												
AMOUNT DUE												
<input type="checkbox"/> Lease in Escrow? <input type="checkbox"/> KGS? <input type="checkbox"/> Auto Escalates? <input type="checkbox"/> Auto Renew?					FOR MMS USE ONLY							
Of Interest? Operating Rights? Operator Bond Filed?					BILLEE		FOREST REFUGE					
					NUMBER							
					OCS SECTION							
					CODE							

**NOTICE!!**

**These documents have been scanned!**

**Do not place un-scanned documents beneath this notice!**

**Do not remove this notice from this file!**

GPO Jacket No. 560-102  
Print Order 61540  
Rise Business Services, LLC  
Job=AZ15 12:00:00 AM



Box Number= AZ15172



Claim Begin-End: AMC319126-AMC319126

**5 Miscellaneous**



AZ15172-3

AMC319065-AMC321061

**DEPARTMENT OF THE INTERIOR  
BUREAU OF LAND MANAGEMENT  
MINING CLAIMS**

Run Date/Time: 03/26/2015 10:41 AM

**(LIVE) Serial Register Page**

Page 1 of 1

**01 05-10-1872;017STAT0091;30USC26,28,34**

**Case Type 384101: LODE CLAIM**

**Claim Name: PONDEROSA CLAIM #1**

**Commodity :**

**Case Disposition: ACTIVE**

**Required Maintenance Fee: \$155.00**

**Total Acres  
20.660**

**Serial Number  
AMC319126  
Lead File Number  
AMC319126**

Name & Address				Int Rel		
BRUNO GARY W		199 S TONTO ST	PAYSON, AZ 85541-4373	CLAIMANT		
BRUNO DEAN E		16026 N 35TH DR	PHOENIX, AZ 85053-7611	CLAIMANT		
Mer Twp	Rng	Sec	Quadrant	District/Field Office	County	
14	0130N	0020W	029	NE	HASSAYAMPA FO	YAVAPAI

Act Date	Code	Action	Action Remarks	Receipt Number
02/10/1992	403	LOCATION DATE		
02/11/1992	395	RECORDATION NOTICE RECD		
08/18/2014	782	MAINTENANCE FEE PAYMENT	2015;\$155	3104822
08/02/2013	682	MAINTENANCE FEE/\$140	2014;\$140	2846137
08/20/2012	682	MAINTENANCE FEE/\$140	2013;\$140	2635183
08/12/2011	682	MAINTENANCE FEE/\$140	2012	2403879
07/19/2010	682	MAINTENANCE FEE/\$140	2011	2173449
08/07/2009	682	MAINTENANCE FEE/\$140	2010	1973172
07/22/2008	582	MAINTENANCE FEE/\$125	2009	1746390
09/04/2007	582	MAINTENANCE FEE/\$125	2008	1559931
08/09/2006	582	MAINTENANCE FEE/\$125	2007	1331074
08/09/2005	582	MAINTENANCE FEE/\$125	2006	1124922
08/16/2004	582	MAINTENANCE FEE/\$125	2005	929426
08/01/2003	482	MAINTENANCE FEE/\$100	2004	721965
08/02/2002	482	MAINTENANCE FEE/\$100	2003	532827
06/26/2001	482	MAINTENANCE FEE/\$100	2002	329422
08/16/2000	482	MAINTENANCE FEE/\$100	2001	169668
08/16/1999	482	MAINTENANCE FEE/\$100	2000	
08/24/1998	482	MAINTENANCE FEE/\$100	1999	
08/31/1997	482	MAINTENANCE FEE/\$100	1998	
07/08/1996	482	MAINTENANCE FEE/\$100	1997	
07/03/1995	482	MAINTENANCE FEE/\$100	1996	
07/19/1994	482	MAINTENANCE FEE/\$100	1995	
07/28/1993	482	MAINTENANCE FEE/\$100	1994	
07/28/1993	482	MAINTENANCE FEE/\$100	1993;RECEIPT 1900706	

**ENTERED MAR 26 2015**

*AC170 Entered for Dean Bruno.  
PB*

**NO WARRANTY IS MADE BY BLM  
FOR USE OF THE DATA FOR  
PURPOSES NOT INTENDED BY BLM**

DEPARTMENT OF THE INTERIOR  
BUREAU OF LAND MANAGEMENT  
MINING CLAIMS

Run Date/Time: 03/26/2015 10:41 AM

(LIVE) Serial Register Page

Page 2 of 1

03/25/2015	170	ADDRESS CHANGE FILED	BRUNO DEAN E
08/16/1999	113	ADDITIONAL INFO RECEIVED	RECEIPT 2296578
09/02/1997	170	ADDRESS CHANGE FILED	BRUNO GARY W
07/08/1996	113	ADDITIONAL INFO RECEIVED	RECEIPT 2228129
07/19/1994	113	ADDITIONAL INFO RECEIVED	RECEIPT 2061915
04/05/1993	974	AUTOMATED RECORD VERIF	
02/11/1992	501	ACCT ADV IN LEAD FILE	319126
02/11/1992	669	LAND STATUS CHECKED	

Line Nr Remarks

**DEPARTMENT OF THE INTERIOR  
BUREAU OF LAND MANAGEMENT  
MINING CLAIMS**

Run Date/Time: 03/25/2015 02:41 PM

**(LIVE) Serial Register Page**

Page 1 of 1

01 05-10-1872;017STAT0091;30USC26,28,34

Case Type 384101: LOD CLAIM

Claim Name: PONDEROSA CLAIM #1

Commodity :

Case Disposition: ACTIVE

Required Maintenance Fee: \$155.00

Total Acres

20.660

Serial Number

AMC319126

Lead File Number

AMC319126

Name & Address

BRUNO GARY W

199 S TONTO ST

PAYSON, AZ 85541-4373

Int Rel

CLAIMANT

BRUNO DEAN E

16026 N 35TH DR

PHOENIX, AZ 85053-7611

CLAIMANT

*3/25/15  
updated  
PB*

Mer Twp Rng Sec

Quadrant

District/Field Office

County

14 0130N 0020W 029

NE

HASSAYAMPA FO

YAVAPAI

Act Date	Code	Action	Action Remarks	Receipt Number
02/10/1992	403	LOCATION DATE		
02/11/1992	395	RECORDATION NOTICE RECD		
08/18/2014	782	MAINTENANCE FEE PAYMENT	2015;\$155	3104822
08/02/2013	682	MAINTENANCE FEE/\$140	2014;\$140	2846137
08/20/2012	682	MAINTENANCE FEE/\$140	2013;\$140	2635183
08/12/2011	682	MAINTENANCE FEE/\$140	2012	2403879
07/19/2010	682	MAINTENANCE FEE/\$140	2011	2173449
08/07/2009	682	MAINTENANCE FEE/\$140	2010	1973172
07/22/2008	582	MAINTENANCE FEE/\$125	2009	1746390
09/04/2007	582	MAINTENANCE FEE/\$125	2008	1559931
08/09/2006	582	MAINTENANCE FEE/\$125	2007	1331074
08/09/2005	582	MAINTENANCE FEE/\$125	2006	1124922
08/16/2004	582	MAINTENANCE FEE/\$125	2005	929426
08/01/2003	482	MAINTENANCE FEE/\$100	2004	721965
08/02/2002	482	MAINTENANCE FEE/\$100	2003	532827
06/26/2001	482	MAINTENANCE FEE/\$100	2002	329422
08/16/2000	482	MAINTENANCE FEE/\$100	2001	169668
08/16/1999	482	MAINTENANCE FEE/\$100	2000	
08/24/1998	482	MAINTENANCE FEE/\$100	1999	
08/31/1997	482	MAINTENANCE FEE/\$100	1998	
07/08/1996	482	MAINTENANCE FEE/\$100	1997	
07/03/1995	482	MAINTENANCE FEE/\$100	1996	
07/19/1994	482	MAINTENANCE FEE/\$100	1995	
07/28/1993	482	MAINTENANCE FEE/\$100	1994	
07/28/1993	482	MAINTENANCE FEE/\$100	1993;RECEIPT 1900706	
08/16/1999	113	ADDITIONAL INFO RECEIVED	RECEIPT 2296578	
09/02/1997	170	ADDRESS CHANGE FILED	BRUNO GARY W	
07/08/1996	113	ADDITIONAL INFO RECEIVED	RECEIPT 2228129	
07/19/1994	113	ADDITIONAL INFO RECEIVED	RECEIPT 2061915	
04/05/1993	974	AUTOMATED RECORD VERIF		
02/11/1992	501	ACCT ADV IN LEAD FILE	319126	
02/11/1992	669	LAND STATUS CHECKED		

**NO WARRANTY IS MADE BY BLM  
FOR USE OF THE DATA FOR  
PURPOSES NOT INTENDED BY BLM**

**DEPARTMENT OF THE INTERIOR**  
**BUREAU OF LAND MANAGEMENT**  
**MINING CLAIMS**

Run Date/Time: 03/25/2015 02:41 PM

**(LIVE) Serial Register Page**

Page 2 of :

Line Nr Remarks

---

**NO WARRANTY IS MADE BY BLM  
FOR USE OF THE DATA FOR  
PURPOSES NOT INTENDED BY BLM**

## Customer Name Update Screen

System ID:MC

Name: BRUNO DEAN E

Lookup

Proprietor #: 10480

Renumber To:

Category: P - PRIVATE

Address: 16026 N 35TH DR

City: PHOENIX

State: AZ

Zip: 850537611

☐ UNDELIVERABLE

Email:

Phone:

← CURRENT ADDRESS

PB

ENTERED MAR 25 2015

Save

Save/Override DataFlux

Delete

Renumber

Customer details successfully saved for Customer Id 10480

List of Proprietors
BRUNO DEAN E[10480], 16024 N 33RD AVE, , PHOENIX, AZ, 850533803, P, MATCHED
<i>↑ Previous Address</i>
ENTERED MAR 2 2015

Select Cancel

**DEPARTMENT OF THE INTERIOR  
BUREAU OF LAND MANAGEMENT  
MINING CLAIMS**

Run Date/Time: 03/25/2015 08:01 AM

**(LIVE) Serial Register Page**

Page 1 of 1

**01 05-10-1872;017STAT0091;30USC26,28,34**

**Case Type 384101: LODE CLAIM**

**Claim Name: PONDEROSA CLAIM #1**

**Commodity :**

**Case Disposition: ACTIVE**

**Required Maintenance Fee: \$155.00**

**Total Acres**

**20.660**

**Serial Number**

**AMC319126**

**Lead File Number**

**AMC319126**

*Need to update*

Name & Address			Int Rel
BRUNO DEAN E →	16026 N. 35 <sup>th</sup> DR	PHOENIX, AZ 85053-3803	CLAIMANT
BRUNO GARY W - POC -	199 S TONTO ST	PAYSON, AZ 85541-4373	CLAIMANT
Mer Twp Rng Sec	Quadrant	District/Field Office	County
14 0130N 0020W 029	NE	HASSAYAMPA FO	YAVAPAI

Act Date	Code	Action	Action Remarks	Receipt Number
02/10/1992	403	LOCATION DATE		
02/11/1992	395	RECORDATION NOTICE RECD		
08/18/2014	782	MAINTENANCE FEE PAYMENT	2015;\$155 928-474-6027	3104822
08/02/2013	682	MAINTENANCE FEE/\$140	2014;\$140	2846137
08/20/2012	682	MAINTENANCE FEE/\$140	2013;\$140	2635183
08/12/2011	682	MAINTENANCE FEE/\$140	2012	2403879
07/19/2010	682	MAINTENANCE FEE/\$140	2011	2173449
08/07/2009	682	MAINTENANCE FEE/\$140	2010	1973172
07/22/2008	582	MAINTENANCE FEE/\$125	2009	1746390
09/04/2007	582	MAINTENANCE FEE/\$125	2008	1559931
08/09/2006	582	MAINTENANCE FEE/\$125	2007	1331074
08/09/2005	582	MAINTENANCE FEE/\$125	2006	1124922
08/16/2004	582	MAINTENANCE FEE/\$125	2005	929426
08/01/2003	482	MAINTENANCE FEE/\$100	2004	721965
08/02/2002	482	MAINTENANCE FEE/\$100	2003	532827
06/26/2001	482	MAINTENANCE FEE/\$100	2002	329422
08/16/2000	482	MAINTENANCE FEE/\$100	2001	169668
08/16/1999	482	MAINTENANCE FEE/\$100	2000	
08/24/1998	482	MAINTENANCE FEE/\$100	1999	
08/31/1997	482	MAINTENANCE FEE/\$100	1998	
07/08/1996	482	MAINTENANCE FEE/\$100	1997	
07/03/1995	482	MAINTENANCE FEE/\$100	1996	
07/19/1994	482	MAINTENANCE FEE/\$100	1995	
07/28/1993	482	MAINTENANCE FEE/\$100	1994	
07/28/1993	482	MAINTENANCE FEE/\$100	1993;RECEIPT 1900706	
08/16/1999	113	ADDITIONAL INFO RECEIVED	RECEIPT 2296578	
09/02/1997	170	ADDRESS CHANGE FILED	BRUNO GARY W	
07/08/1996	113	ADDITIONAL INFO RECEIVED	RECEIPT 2228129	
07/19/1994	113	ADDITIONAL INFO RECEIVED	RECEIPT 2061915	
04/05/1993	974	AUTOMATED RECORD VERIF		
02/11/1992	501	ACCT ADV IN LEAD FILE	319126	
02/11/1992	669	LAND STATUS CHECKED		

*I called Gary, on 3/25/15, when I spoke to Gary Bruno he said that Dean's address should have been changed years ago. He said they placed a check mark in the box when they paid their M/F fee in 1996. I found the M/F form with the checked box; rec'd Jul 8 1996. I updated Dean's address accordingly. - PBrown*

DEPARTMENT OF THE INTERIOR  
BUREAU OF LAND MANAGEMENT  
MINING CLAIMS

Run Date/Time: 03/25/2015 08:01 AM

(LIVE) Serial Register Page

Page 2 of 15

Line Nr Remarks

---

NO WARRANTY IS MADE BY BLM  
FOR USE OF THE DATA FOR  
PURPOSES NOT INTENDED BY BLM

## Order Detail

Close

Transaction ID3196429

Receive Date08/18/2014

Order TypeA

Receipt ID3104822

Order StatusP

Reference Transaction

Order Date08/18/2014

Last Updated By2994

Login ID2994

Last Update Usergong

Loginegong

Last Update Date8/18/14 16:10

Customer ID

Address1199 S TONTO ST

First NameGARY

Address2

Middle Initial

CityPAYSON StateAZ Zip - 3/25 8:21A

Last NameBRUNO

CountryUS

Company

Phone928-474-6027 - disconnected

Assignor ID

First Name

Middle Initial

Last Name

Company

AR flag

Historical Order Number

## Order Items

OITranID	XferOI	OrderID	Login	OI-Date	Type	Qty	UnitPrice	Total	BillNumber	BillLine	BIID	CostCtr	ReptOrg	WBS	Commodity	Subject	Action
16862606		3196429	egong	08/18/2014	C	1.00	0.00	155.00				LLAZ931000	LLAZ931000		LOCA	LMMC	MINING CLAIM MONEY REC
26865697	6862606	3196429	LR2KMCII	08/19/2014	T	1.00	0.00	155.00				LLAZ931000	LLAZ931000		LOCA	LMMC	MINING CLAIM MONEY REC
36865698	6865697	3196429	LR2KMCII	08/19/2014	T	1.00	0.00	155.00				LLAZ950000	LLAZ931000		LOCA	MCTR	MAINTENANCE FEE

RECEIVED  
ARIZONA STATE OFFICE  
FEB 11 10 15 AM '92

GARY W. BRUNO

When recorded, mail to:

3225 E. ANDORRA DR., PHOENIX, AZ 85032

**NOTICE OF MINING CLAIM**

1. TYPE OF NOTICE: ☒ Location ☐ Amendment ☐ Relocation
2. TYPE OF CLAIM: ☐ Placer ☒ Lode ☐ Millsite ☐ Tunnelsite
3. The name and address of the Locator is  
Name: GARY W. BRUNO AND DEAN E. BRUNO  
Address: 3225 E. ANDORRA DR. 16024 N. 33RD AVE  
City/State/Zip Code: PHOENIX, AZ. 85032 PHOENIX, AZ 85023
4. The name of the claim is PONDEROSA CLAIM #1
5. The date of the location is FEBRUARY 10, 1992
6. The claim is 1500 feet long and 600 feet wide. The distance from the Location monument to each end of the claim is 1500 feet in a NORTHERLY direction and 600 feet in an EASTERLY direction.
7. The general course of the claim is from the SOUTH to the NORTH
8. The location of the claim is in Section 29, Township 13 NORTH, Range 2 WEST, 112°29', 34°29' Base and Meridian, HASSAYAMPA Mining District, YAVAPAI County, State of ARIZONA
9. If amending or relocating, the previous claim name was \_\_\_\_\_ recorded in Docket(Book) \_\_\_\_\_ page(s) \_\_\_\_\_ Mining District, \_\_\_\_\_ County, State of \_\_\_\_\_
10. The location of the claim with reference to a natural object or permanent monument is SITUATED ONE QUARTER MILE EAST ALONG ROAD BRANCHING FROM PONDEROSA PARK ROAD AND 1700 FEET IN A SOUTHWEST DIRECTION FROM SECTIONS <sup>20121</sup>29/28 CORNERS MARKED WITH GEOLOGICAL BRASS SURVEY CAPS. THE CLAIM CONSISTS OF 20.66 ACRES (1500' LONG BY 600' WIDE).

Dated: FEBRUARY 10, 1992

Gary W. Bruno  
Signature  
3225 E. ANDORRA DR  
Address  
PHOENIX, AZ 85032  
City/State/Zip

# MAP OF MINING CLAIM LOCATION

1. The name of the claim is PONDEROSA CLAIM #1
2. The SOUTHWEST corner of the claim is 1/4 MILE feet in a WESTERLY direction to a survey monument or permanent natural object described as A ROAD BRANCHING FROM PONDEROSA PARK ROAD, 1700' SOUTHWEST FROM SECTION 29/28 CORNERS MARKED WITH GEOLOGICAL BRASS SURVEY CAPS
3. The type of location monument is CEDAR STAKE WITH A MOUND OF ROCKS  
The type of corner end monuments are N.W. CORNER IS PINE TREE WITH A SIGN ON IT.  
N.E. CORNER IS A CEDAR STAKE WITH A MOUND OF ROCKS  
S.E. CORNER IS A CEDAR STAKE WITH A MOUND OF ROCKS
4. The bearing and distance between the corners of the claim are beginning at the SOUTHWEST corner of the claim, 1500 feet in a NORTHERLY direction to the NORTHWEST corner, then 600 feet in a EASTERLY direction to the NORTHEAST corner, then 1500 feet in a SOUTHERLY direction to the SOUTHEAST corner, then 600 feet in a WESTERLY direction to the point of beginning.

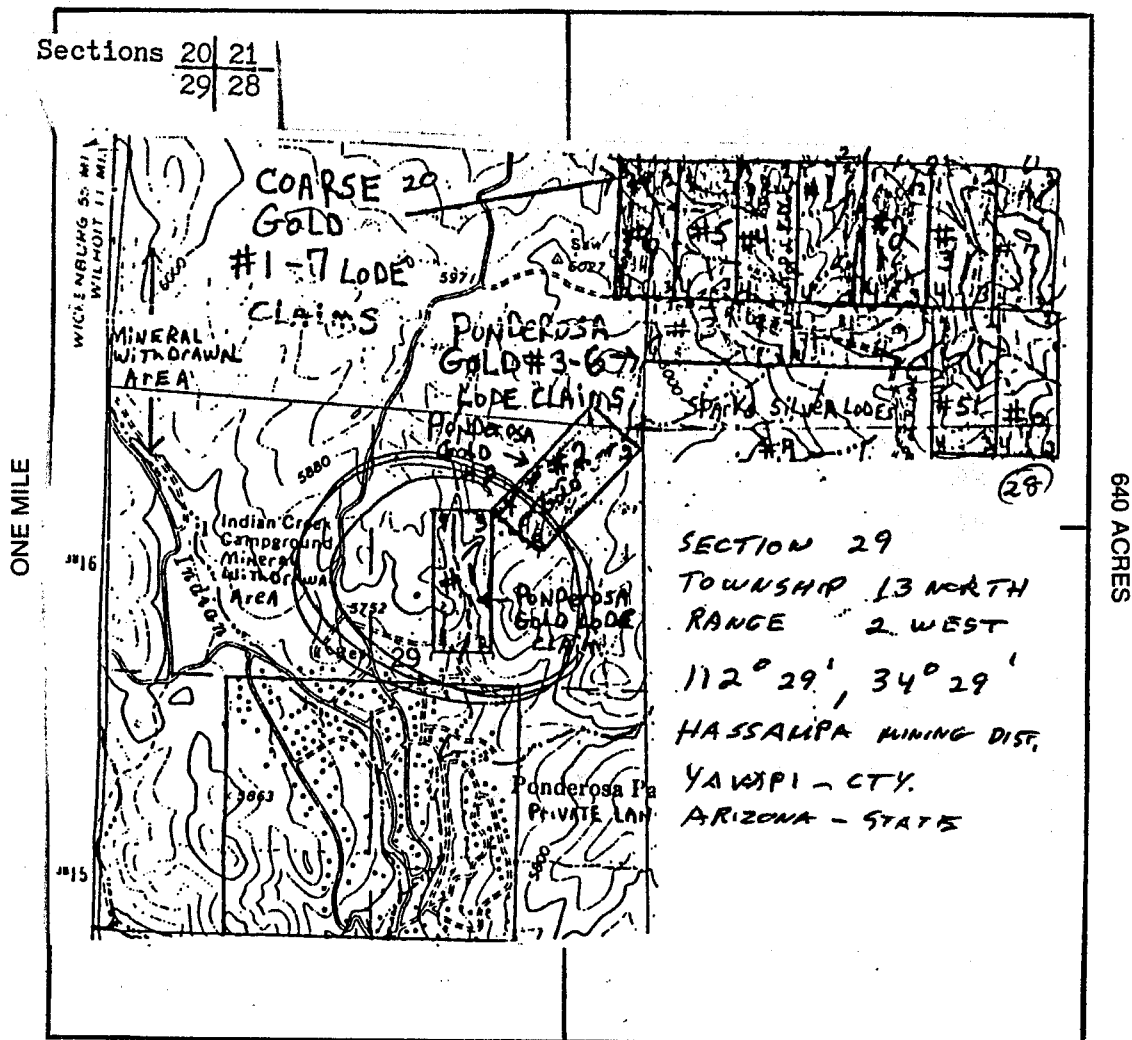
## MAP

One inch = One thousand feet

North Arrow



ONE MILE



Section 29 Range 2 WEST Township 13 NORTH  
112° 29', 34° 29' Base and Meridian.

Dated: FEBRUARY 10, 1992

Jay M. Quinn  
Signature

# MAINTENANCE FEE PAYMENT

\$100.00 MAINTENANCE FEE PAYMENT DUE ON OR BEFORE AUGUST 31, 19 96  
IN LIEU OF ASSESSMENT WORK FOR THE UPCOMING ASSESSMENT  
YEAR BEGINNING SEPTEMBER 1 OF THE YEAR NOTED ABOVE.

BUREAU OF LAND MANAGEMENT  
ARIZONA STATE OFFICE  
3707 NORTH 7TH STREET  
PHOENIX, AZ 85014 (OR)  
P.O. BOX 16563, PHOENIX, AZ 85011

AMC 319126 SR

THE CLAIMS ARE SITUATED IN YAVAPAI COUNTY,  
ARIZONA.

COUNT: 1 \$ 100.00 INT: TES  
FOR OFFICIAL USE ONLY

## BLM SERIAL NUMBERS

## NAMES OF CLAIMS OR SITES

A MC 319126 THRU A MC        PONDEROSA GOLD LOPE CLAIM #1  
COUNTY BOOK/DOCKET <sup>BOOK</sup> 2449, PAGE(S) OR FEE NO(S) PAGES 24 & 25

A MC        THRU A MC         
COUNTY BOOK/DOCKET       , PAGE(S) OR FEE NO(S)       

(OR) IF NOT CONSECUTIVE NUMBERS LIST SEPARATELY BELOW:

BLM SERIAL NUMBERS	NAME OF CLAIMS/SITES	COUNTY BOOK/DOCKET & PAGE OR FEE NUMBER
A MC <u>      </u>	<u>      </u>	<u>      </u>
A MC <u>      </u>	<u>      </u>	<u>      </u>
A MC <u>      </u>	<u>      </u>	<u>      </u>
A MC <u>      </u>	<u>      </u>	<u>      </u>
A MC <u>      </u>	<u>      </u>	<u>      </u>
A MC <u>      </u>	<u>      </u>	<u>      </u>
A MC <u>      </u>	<u>      </u>	<u>      </u>
A MC <u>      </u>	<u>      </u>	<u>      </u>
A MC <u>      </u>	<u>      </u>	<u>      </u>
A MC <u>      </u>	<u>      </u>	<u>      </u>

CLAIMANT'S NAME: GARY W. BRUNO

ADDRESS: 3225 E. ANDORRA DR CITY: PHOENIX STATE: AZ

☐ CHECK HERE IF THIS IS A CHANGE OF ADDRESS PHONE: (602) 867-2217 ZIP: 85032

SIGNATURE: Gary W. Bruno  
TO RECORD WITH THE COUNTY, ONE CLAIMANT OR THE AGENT MUST SIGN

LIST ALL ADDITIONAL OWNERS ON REVERSE SIDE OF THIS FORM

## FOR OFFICIAL USE ONLY

ENTERED INTO COMPUTER: 7/24/96 DM SR  
DATE INITIALS VERIFIED

## TIME STAMP

RECEIVED  
B.L.M. AZ STATE OFFICE  
JUL 28 9 00 AM '96  
PHOENIX, ARIZONA

43 CFR 3833.0-5(e) (August 30, 1994) REQUIRES THAT THE NAMES OF ALL OF THE OWNERS AND THEIR CURRENT ADDRESSES SHALL BE IDENTIFIED ON ALL INSTRUMENTS REQUIRED TO BE RECORDED OR FILED BY THE REGULATIONS, 43 CFR SUBPART 3833.

CLAIMANT'S NAME: DEAN E. BRUNO  
ADDRESS: 16026 N. 35TH DR. CITY: PHOENIX STATE: AZ

☒ CHECK HERE IF THIS IS CHANGE OF ADDRESS  
PHONE: (602) 558-9839 ZIP: 85023  
*Not in service*

CLAIMANT'S NAME: \_\_\_\_\_  
ADDRESS: \_\_\_\_\_ CITY: \_\_\_\_\_ STATE: \_\_\_\_\_

☐ CHECK HERE IF THIS IS CHANGE OF ADDRESS  
PHONE: ( ) ZIP: \_\_\_\_\_

CLAIMANT'S NAME: \_\_\_\_\_  
ADDRESS: \_\_\_\_\_ CITY: \_\_\_\_\_ STATE: \_\_\_\_\_

☐ CHECK HERE IF THIS IS CHANGE OF ADDRESS  
PHONE: ( ) ZIP: \_\_\_\_\_

CLAIMANT'S NAME: \_\_\_\_\_  
ADDRESS: \_\_\_\_\_ CITY: \_\_\_\_\_ STATE: \_\_\_\_\_

☐ CHECK HERE IF THIS IS CHANGE OF ADDRESS  
PHONE: ( ) ZIP: \_\_\_\_\_

CLAIMANT'S NAME: \_\_\_\_\_  
ADDRESS: \_\_\_\_\_ CITY: \_\_\_\_\_ STATE: \_\_\_\_\_

☐ CHECK HERE IF THIS IS CHANGE OF ADDRESS  
PHONE: ( ) ZIP: \_\_\_\_\_

CLAIMANT'S NAME: \_\_\_\_\_  
ADDRESS: \_\_\_\_\_ CITY: \_\_\_\_\_ STATE: \_\_\_\_\_

☐ CHECK HERE IF THIS IS CHANGE OF ADDRESS  
PHONE: ( ) ZIP: \_\_\_\_\_

CLAIMANT'S NAME: \_\_\_\_\_  
ADDRESS: \_\_\_\_\_ CITY: \_\_\_\_\_ STATE: \_\_\_\_\_

☐ CHECK HERE IF THIS IS CHANGE OF ADDRESS  
PHONE: ( ) ZIP: \_\_\_\_\_

ENTERED MAR 25 2015

3/25/15  
Address Updated  
PB

Name   
Company   
Address   
City   
State   
ZIP Code   
Phone   
Email

## Personator:

- Enter a Name & Address to verify, correct & standardize it.
- Enter an Address to get the related Name and Phone.
- Enter a Phone to get the related Name and Address.
- Enter an Email to get the related Name, Address and Phone.
- Enter an AddressKey in ZIP Code to get the Name, Address and Phone.
- Displays a map of the Address with the latitude & longitude.
- Appended information is displayed to current Subscribers.

- The Personator Web Service can be a part of your custom application or web site. [Click Here](#) to learn more.

- Data Quality Components for Microsoft SQL features a Personator transform among its many Data Quality services in SSIS. To learn more [Click Here](#)

- ListWare for Excel adds power of Personator to Excel. This new add-in verifies address, phones & emails. Updates address of moves & geocodes to the rooftop. To learn more [Click Here](#)

## Name &amp; Address Verified

(AC01,AS01,DA30,DA40,ES01,GS05,NS01,NS05,NS06,PS01,PS08,PS10,VR01,VR04,VR05)

[Climate](#) [Contributors](#) [Income Tax](#) [Home Sales](#) [Nonprofits](#) [Property Info](#) [Street Detail](#) [Emails](#)

Name	Dean E Bruno	Full Name & Address Match - VR01
Address	16026 N 35th Dr Phoenix AZ 85053-7611	Address Verified - AS01
AddressKey	85053761126	
Email Append	Available to Subscribers only! <a href="#">Click here to Sign In or Register</a>	
Phone Append	Available to Subscribers only! <a href="#">Click here to Sign In or Register</a>	
Latitude & Longitude	33.631490 -112.135540	Geocoded to Rooftop - GS05
Address Information	Residential	
Postal Carrier Route	C064 <a href="#">Map</a>	
Representative & District	David Schweikert (R) (06) <a href="#">Map</a>	
Census Entities	County Maricopa 04013 <a href="#">Map</a> Tract 1042.26 <a href="#">Map</a> Block 4000 <a href="#">Map</a> Place, City or Town 0455000 Phoenix city <a href="#">Map</a> Secondary School District 0403450 GLENDALE UNION HIGH SCHOOL DISTRICT <a href="#">Map</a> Elementary School District 0409060 <a href="#">Map</a>	
State Upper District	020 <a href="#">Map</a>	
State Lower District	020 <a href="#">Map</a>	
Delivery Post Office.	SHAW BUTTE 12208 N 19TH AVE PHOENIX AZ 85029 <a href="#">Map</a> Phone: 602-331-1656	



**NOTICE!!**

**These documents have been scanned!**

**Do not place un-scanned documents beneath this notice!**

**Do not remove this notice from this file!**

GPO Jacket No. 560-102  
Print Order 61540  
Rise Business Services, LLC  
Job=AZ15 12:00:00 AM



Box Number= AZ15172



Claim Begin-End: AMC319126-AMC319126

**6 Location Notices-Amendments and Supporting Documents**



AZ15172-3 AMC319065-AMC321061

FEB 11 10 15 AM '92

RECEIVED  
ALPHA PUBLICATIONS OF AMERICA, INC.  
ARIZONA STATE OFFICE

GARY W. BRUNO

When recorded, mail to:

3225 E. ANDORRA DR., PHOENIX, AZ 85032

### NOTICE OF MINING CLAIM

1. TYPE OF NOTICE: ☒ Location ☐ Amendment ☐ Relocation
2. TYPE OF CLAIM: ☐ Placer ☒ Lode ☐ Millsite ☐ Tunnelsite
3. The name and address of the Locator is  
Name: GARY W. BRUNO AND DEAN E. BRUNO  
Address: 3225 E. ANDORRA DR. 16024 N. 33RD AVE  
City/State/Zip Code: PHOENIX, AZ. 85032 PHOENIX, AZ 85023
4. The name of the claim is PONDEROSA CLAIM #1
5. The date of the location is FEBRUARY 10, 1992
6. The claim is 1500 feet long and 600 feet wide. The distance from the Location monument to each end of the claim is 1500 feet in a NORTHERLY direction and 600 feet in a EASTERLY direction.
7. The general course of the claim is from the SOUTH to the NORTH
8. The location of the claim is in Section 29, Township 13 NORTH, Range 2 WEST, 112°29', 34°29' Base and Meridian, HASSAYAMPA Mining District, YAVAPAI County, State of ARIZONA
9. If amending or relocating, the previous claim name was \_\_\_\_\_ recorded in Docket(Book) \_\_\_\_\_ page(s) \_\_\_\_\_ Mining District, \_\_\_\_\_ County, State of \_\_\_\_\_
10. The location of the claim with reference to a natural object or permanent monument is SITUATED ONE QUARTER MILE EAST ALONG ROAD BRANCHING FROM PONDEROSA PARK ROAD AND 1700 FEET IN A SOUTHWEST DIRECTION FROM SECTIONS <sup>20121</sup>29/28 CORNERS MARKED WITH GEOLOGICAL BRASS SURVEY CAPS. THE CLAIM CONSISTS OF 20.66 ACRES (1500' LONG BY 600' WIDE).

Dated: FEBRUARY 10, 1992

Gary W. Bruno  
Signature

3225 E. ANDORRA DR  
Address

PHOENIX, AZ 85032  
City/State/Zip

# MAP OF MINING CLAIM LOCATION

1. The name of the claim is PONDEROSA CLAIM #1;
2. The SOUTHWEST corner of the claim is 1/4 MILE feet in a WESTERLY direction to a survey monument or permanent natural object described as A ROAD BRANCHING FROM PONDEROSA PARK ROAD, 1700' SOUTHWEST FROM SECTION 29/28 CORNERS MARKED WITH GEOLOGICAL BRASS SURVEY CAPS;
3. The type of location monument is CEDAR STAKE WITH A MOUND OF ROCKS;  
The type of corner end monuments are N.W. CORNER IS PINE TREE WITH A SIGN ON IT.  
N.E. CORNER IS A CEDAR STAKE WITH A MOUND OF ROCKS  
S.E. CORNER IS A CEDAR STAKE WITH A MOUND OF ROCKS;
4. The bearing and distance between the corners of the claim are beginning at the SOUTHWEST corner of the claim, 1500 feet in a NORTHERLY direction to the NORTHWEST corner, then 600 feet in a EASTERLY direction to the NORTHEAST corner, then 1500 feet in a SOUTHERLY direction to the SOUTHEAST corner, then 600 feet in a WESTERLY direction to the point of beginning.

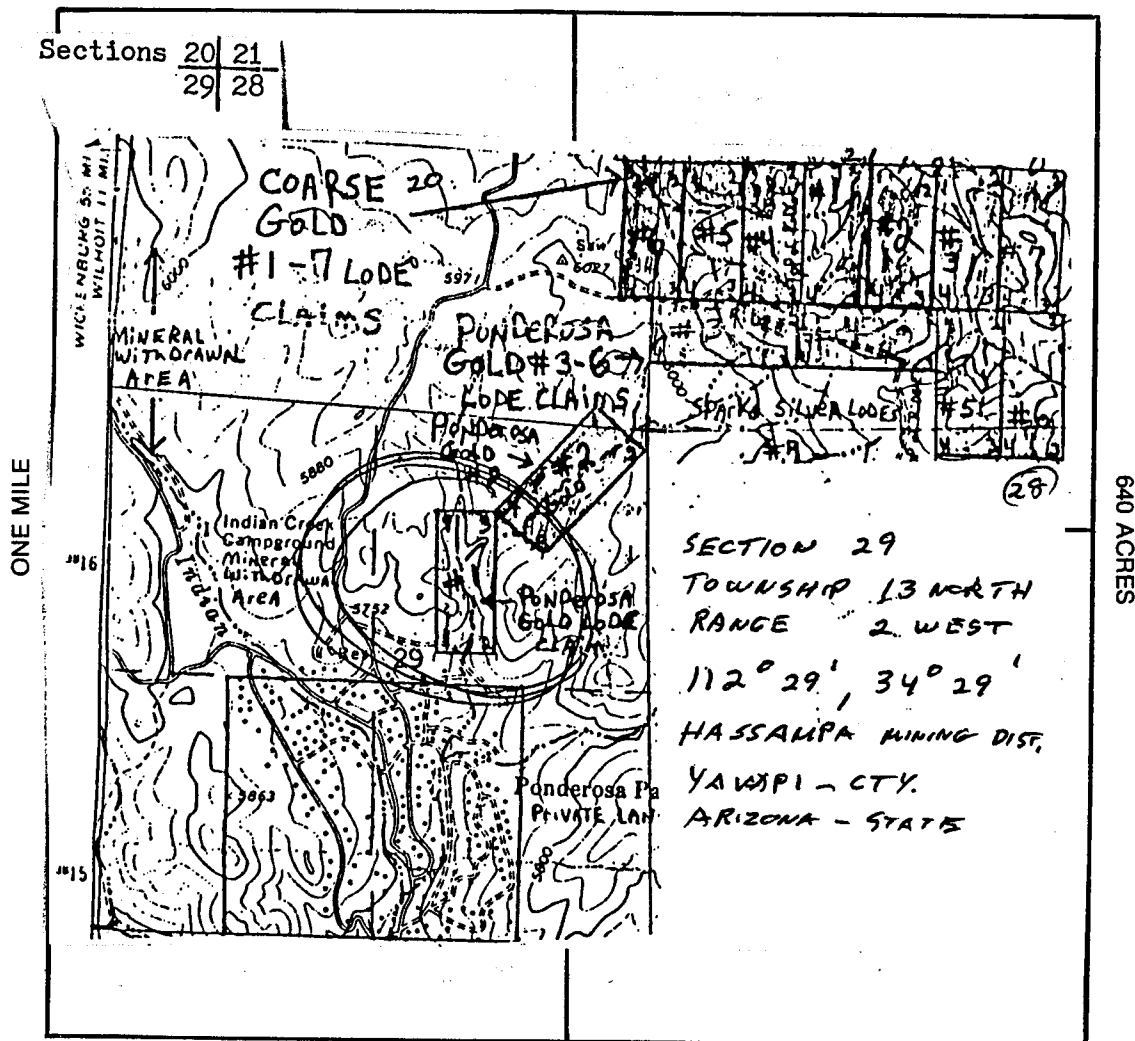
## MAP

One inch = One thousand feet

North Arrow



ONE MILE



Section 29 Range 2 WEST Township 13 NORTH  
112° 29', 34° 29' Base and Meridian.

Dated: FEBRUARY 10, 1992

Jay M. Buino  
Signature

*Bob*

SEC	SUBDIVISION	MIR_X-REFERENCE	NUMBER/TYPE/DISPOSITION/ACRES	PROPRIETOR/INTEREST/RELATIONSHIP
7	LOT 10	14 13-ON 3-OW	CASE: AZA 008885 TYPE: 289101 ROW-FS EASEMENT GRA DISP: AUTHORIZED 11/01/74 ACRS: 00033.330	YAVAPAI CNTY BD SUPV 100.00000Z HOLDER
16	W2	14 12-2N 3-OW	CASE: AZA 013951	AZ SHWY 100.00000Z HOLDER
17	SESE	14 13-ON 3-OW	TYPE: 282107 ROW-FS FED AID HWY DISP: AUTHORIZED 01/10/80 ACRS: 00327.000	
19	E2			
20	N2			
30	ALL			
31	NWNW			
18	M4811 MS		CASE: AZA 017978 TYPE: 386400 MILLSITE PATENTS DISP: CLOSED 09/21/83 ACRS: 00001.000	HENPHILL BROS INC 100.00000Z APPLICANT
17	M2677 MS	14 6-ON 9-DE	CASE: AZA 018813PT	FS REGION 3 100.00000Z ADMIN MGT ENT
18	M2677 MS	14 14-ON 9-DE	TYPE: 223000 EX-FS, GENERAL EX A	
		14 17-ON 1-OW	DISP: AUTHORIZED 06/14/85	
		14 18-ON 1-DE	ACRS: 03526.184	
		14 18-ON 1-OW		
		14 20-OS 14-DE		
		14 22-ON 4-DE		
7	LOT 11	14 13-ON 3-OW	CASE: AZA 018902FD	TRANSAMERICA TITLE 100.00000Z PATENTEE
18	LOT 8	14 14-ON 2-OW	TYPE: 223000 EX-FS, GENERAL EX A	
26	LOT 23		DISP: AUTHORIZED 04/02/85	
27	LOT 4		ACRS: 00199.420	
20	LOT 1,8,10,15		CASE: AZA 019363	YAVAPAI CNTY BD SUPV 100.00000Z HOLDER
29	LOT 4,5,8,9		TYPE: 289101 ROW-FS EASEMENT GRA DISP: AUTHORIZED 05/30/84 ACRS: 00019.080	
14	M&B		CASE: AZA 021776	PRESCOTT CITY OF 100.00000Z HOLDER
15	M&B		TYPE: 289101 ROW-FS EASEMENT GRA DISP: AUTHORIZED 06/07/85 ACRS: 00001.000	
6	LOT 12-14		CASE: AZA 023391FD TYPE: 223000 EX-FS, GENERAL EX A DISP: CLOSED 05/22/89 ACRS: 00114.090	FS REGION 3 100.00000Z ADMIN MGT ENT

CASE TYPE: ALL DISPO: ALL

14 13-ON 2-OW

SEC	SUBDIVISION	MIR_X-REFERENCE	NUMBER/TYPE/DISPOSITION/ACRES	PROPRIETOR/INTEREST/RELATIONSHIP
25	M&B	14 11-ON 1-OW 14 12-2N 2-OW 14 13-ON 1-OW	CASE: AZA 023391PT TYPE: 223000 EX-FS, GENERAL EX A DISP: CLOSED 05/22/89 ACRS: 00409.850	TRANSAMERICA TITLE 100.00000% OWNER
026	LOT 26		CASE: AZA 025039 TYPE: 276701 SALE-FS SMALL TRACT DISP: AUTHORIZED 07/21/89 ACRS: 00001.010	GROOM CREEK COMM 100.00000% OWNER
9	LOT 1,2		CASE: AZAR 0003734 TYPE: 282105 FED AID HIGHWAY (SE DISP: AUTHORIZED 08/24/53 ACRS: 00001.515	AZ SHWY 100.00000% HOLDER
16	SW	14 13-ON 5-DE	CASE: AZAR 0025025	FS REGION 3 100.00000% HOLDER
26	SE	14 14-ON 5-DE	TYPE: 289102 ROW-FS CONSTR RDS-T	
26	LOT 36	14 17-ON 6-DE	DISP: AUTHORIZED 01/05/60	
29	LOT 8	14 18-ON 6-DE 14 25-ON 8-DE	ACRS: 00147.582	
11	LOT 6		CASE: AZAR 0035659 TYPE: 285002 ROW-POWER TRANS LIN DISP: AUTHORIZED 11/23/66 ACRS: 00001.120	AZ PUBLIC SERVICE CO 100.00000% HOLDER
26	NWNWSW		CASE: AZAR 0036057	AZ PUBLIC SERVICE CO 100.00000% HOLDER
27	NENESE		TYPE: 289100 ROW-FOREST LAND DISP: AUTHORIZED 05/02/56 ACRS: 00000.550	
32	NENWNE		CASE: AZAR 0036058 TYPE: 289100 ROW-FOREST LAND DISP: AUTHORIZED 03/29/57 ACRS: 00000.190	AZ PUBLIC SERVICE CO 100.00000% HOLDER
29	SWSNW, SESWNW, N2NWSW		CASE: AZAR 0036059	AZ PUBLIC SERVICE CO 100.00000% HOLDER
30	NENESE		TYPE: 289100 ROW-FOREST LAND DISP: AUTHORIZED 06/04/57 ACRS: 00001.870	
34	S2NESE		CASE: AZAR 0036060	AZ PUBLIC SERVICE CO 100.00000% HOLDER
35	SWNWSW, N2SWSW		TYPE: 289100 ROW-FOREST LAND DISP: AUTHORIZED 07/02/57 ACRS: 00001.320	

CASE TYPE: ALL DISPO: ALL

14 13-ON 2-OW

SEC	SUBDIVISION	MIR_X-REFERENCE	NUMBER/TYPE/DISPOSITION/ACRES	PROPRIETOR/INTEREST/RELATIONSHIP
26	NESESE		CASE: AZAR 0036061 TYPE: 289100 ROW-FOREST LAND DISP: AUTHORIZED 07/02/57 ACRS: 00000.150	AZ PUBLIC SERVICE CO 100.00000% HOLDER
19	LOT 13,20		CASE: AZAR 0036062 TYPE: 289100 ROW-FOREST LAND DISP: AUTHORIZED 09/20/57 ACRS: 00002.210	AZ PUBLIC SERVICE CO 100.00000% HOLDER
26	S2S2NWNE		CASE: AZAR 0036063 TYPE: 289100 ROW-FOREST LAND DISP: AUTHORIZED 11/26/57 ACRS: 00000.820	AZ PUBLIC SERVICE CO 100.00000% HOLDER
34	W2NENESW,SWSESENE		CASE: AZAR 0036064 TYPE: 289100 ROW-FOREST LAND DISP: AUTHORIZED 04/21/58 ACRS: 00001.040	AZ PUBLIC SERVICE CO 100.00000% HOLDER
26	NWNWNWNWSW		CASE: AZAR 0036065 TYPE: 289100 ROW-FOREST LAND DISP: AUTHORIZED 01/05/59 ACRS: 00000.080	AZ PUBLIC SERVICE CO 100.00000% HOLDER
7	E2NESW		CASE: AZAR 0036066 TYPE: 289100 ROW-FOREST LAND DISP: AUTHORIZED 02/06/59 ACRS: 00001.120	AZ PUBLIC SERVICE CO 100.00000% HOLDER
29	SWSE		CASE: AZAR 0036068 TYPE: 289100 ROW-FOREST LAND DISP: AUTHORIZED 07/19/56 ACRS: 00000.200	AZ PUBLIC SERVICE CO 100.00000% HOLDER
32	NENWNE			
3	SWNW	14 14-ON 2-OW	CASE: AZPHX 0021774	PRESCOTT CITY OF 100.00000% HOLDER
3	LOT 4	14 15-ON 2-OW	TYPE: 287300 ROW-WATER PLANTS	
		14 16-ON 2-OW	DISP: AUTHORIZED 09/14/15	
		14 17-ON 2-OW	ACRS: 00246.350	
10	LOT 1	14 13-ON 1-OW	CASE: AZPHX 0086658	AZ POWER CO 100.00000% HOLDER
15	W2,SWSE		TYPE: 285001 ROW-PWR FACILITIES	
22	E2		DISP: AUTHORIZED 12/06/05	
25	N2S2		ACRS: 00477.890	
26	NW,NESW,N2SE			
27	NENE			

CASE TYPE: ALL DISPO: ALL

14 13-ON 2-OW

SEC	SUBDIVISION	MIS_X-REFERENCE	NUMBER/TYPE/DISPOSITION/ACRES	PROPRIETOR/INTEREST/RELATIONSHIP
13	W2	14 11-ON 4-DE	CASE: AZPHX 0086681	AZ PUBLIC SERVICE CO 100.00000% HOLDER
14	NENENE	14 11-ON 5-DE	TYPE: 289100 ROW-FOREST LAND	
24	E2NW, SWSWNE, SE	14 11-ON 6-DE	DISP: AUTHORIZED 06/17/08	
25	NENE	14 12-ON 1-DE	ACRS: 00059.470	
		14 12-ON 2-DE		
		14 12-ON 3-DE		
		14 13-ON 1-OW		
16	S2NW, N2SW		CASE: AZPHX 0086887	AZ PUBLIC SERVICE CO 100.00000% HOLDER
16	N2NW		TYPE: 289100 ROW-FOREST LAND	
16	M4099 MS		DISP: AUTHORIZED 09/18/51	
			ACRS: 00005.160	
16	NWNE, NENE, S2NE		CASE: AZPHX 0086904	AZ PUBLIC SERVICE CO 100.00000% PERMITTEE
16	M4099 MS		TYPE: 289100 ROW-FOREST LAND	
			DISP: AUTHORIZED 05/19/52	
			ACRS: 00000.230	
26	N2NE, W2NWSE, SESW	14 13-ON 1-OW	CASE: AZPHX 0086908	AZ PUBLIC SERVICE CO 100.00000% HOLDER
35	W2, NE		TYPE: 289100 ROW-FOREST LAND	
36	SWNW, N2N2S2		DISP: AUTHORIZED 10/09/52	
			ACRS: 00010.730	
34	LOT 6,7		CASE: AZPHX 0086963	AZ PUBLIC SERVICE CO 100.00000% HOLDER
35	LOT 3,10		TYPE: 289100 ROW-FOREST LAND	
			DISP: AUTHORIZED 02/10/54	
			ACRS: 00001.880	
26	NWSE		CASE: AZPHX 0086964	AZ PUBLIC SERVICE CO 100.00000% HOLDER
			TYPE: 289100 ROW-FOREST LAND	
			DISP: AUTHORIZED 07/12/54	
			ACRS: 00000.070	
16	SWSW		CASE: AZPHX 0086965	AZ PUBLIC SERVICE CO 100.00000% HOLDER
19	NENENESE		TYPE: 289100 ROW-FOREST LAND	
20	N2, NWNWNWSW		DISP: AUTHORIZED 08/26/54	
21	NWNWNWNW		ACRS: 00007.980	
20	SE, S2NE		CASE: AZPHX 0086966	AZ PUBLIC SERVICE CO 100.00000% HOLDER
29	NWNWNE, E2NW		TYPE: 289100 ROW-FOREST LAND	
			DISP: AUTHORIZED 08/26/54	
			ACRS: 00006.120	
26	W2SW		CASE: AZPHX 0086967	AZ PUBLIC SERVICE CO 100.00000% HOLDER
27	SESE		TYPE: 289100 ROW-FOREST LAND	
			DISP: AUTHORIZED 09/02/54	
			ACRS: 00003.130	

CASE TYPE: ALL DISPO: ALL

14 13-ON 2-OW

GEOGRAPHIC: 3 4 2: 000000  
 HERALD: 14  
 S-1: 13-  
 PAGE: 2-

---

SEC	SUBDIVISION	MTR_X-REFERENCE	NUMBER/TYPE/DISPOSITION/ACRES	PROPRIETOR/INTEREST/RELATIONSHIP
32	NWNE,E2E2NW		CASE: AZPHX 0086982 TYPE: 289100 ROW-FOREST LAND DISP: AUTHORIZED 11/23/54 ACRS: 00000.850	AZ PUBLIC SERVICE CO 100.00000% HOLDER
26	SE		CASE: AZPHX 0086992 TYPE: 289100 ROW-FOREST LAND DISP: AUTHORIZED 05/03/55 ACRS: 00001.310	AZ PUBLIC SERVICE CO 100.00000% HOLDER

CASE TYPE: ALL DISPO: ALL

14 13-ON 2-ON